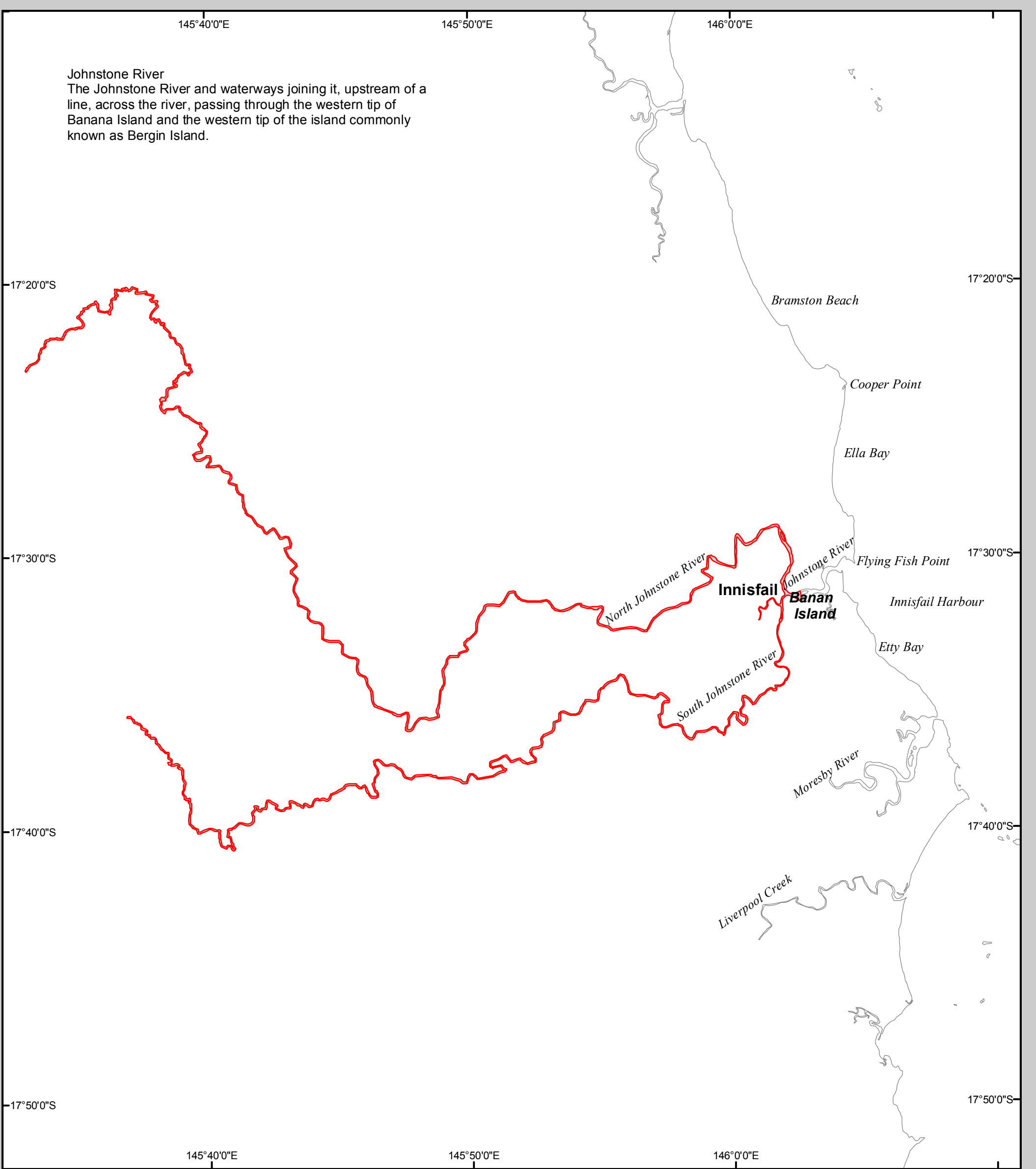
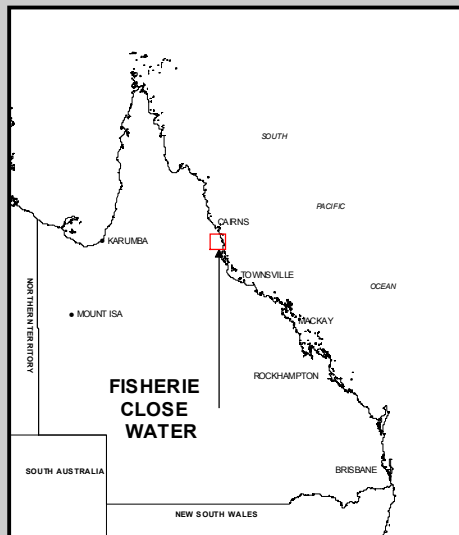


Johnstone River
 The Johnstone River and waterways joining it, upstream of a line, across the river, passing through the western tip of Banana Island and the western tip of the island commonly known as Bergin Island.



LOCALITY MAP



Johnstone River

FISHERIES CLOSED WATER OUTER BOUNDARY

© State of Queensland, Department of Primary Industries and Fisheries 2005

This map represents the approximate location of the Fisheries Closed Water. Please refer to the relevant fisheries legislation for exact boundaries of the area.
 BASE MAP reproduced with permission of GeoScience Australia
 Gazetted - 14 December 1999
 Mapped - 2 November 2005

REFERENCE

- Fisheries Closed Waters
- Fisheries Closed Waters Outer Boundary


LEGISLATION
 Legislated under the Fisheries Regulations 1995 and the Fisheries (East Coast Trawl) Management Plan 1999

SPECIES
 This closure applies to all species

FISHING METHOD
 This closure applies to all commercial fishing nets

CLOSURE TIMES
 The waters are closed all year

1:250,000



UNIVERSAL TRANSVERSE MERCATOR PROJECTION - ZONE 55
 GEODETIC DATUM OF AUSTRALIA - 1994

1:100000 MAP REFERENCE
8162

PLAN NUMBER
FCW - 133