



# Boyne River and part of South Trees Inlet

## FISHERIES CLOSED WATERS OUTER BOUNDARY

Boyne River and part of South Trees Inlet  
 (1) The Boyne River and waterways joining it, upstream from a line between F B signs near its banks.  
 (2) South Trees Inlet between the northern edge of the bridge over the inlet on Boyne Island Road and the inlet's junction with the Boyne River.  
 (3) The waters described in this section are closed from 1 September to 30 April.

**REFERENCE**

 Fisheries Closed Waters Outer Boundary

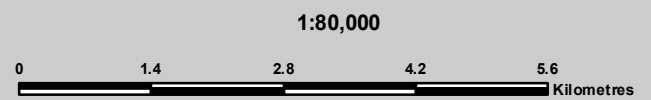
 Fisheries Closed Waters

**LEGISLATION**  
 Legislated under the Fisheries Regulations 1995 and the Fisheries (East Coast Trawl) Management Plan 1999

**SPECIES**  
 This closure applies to all species

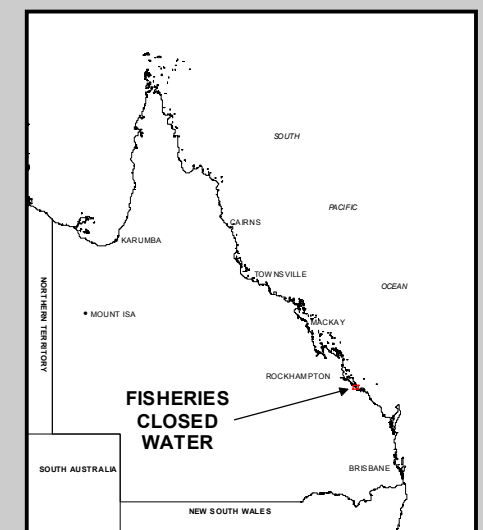
**FISHING METHOD**  
 This closure applies to all commercial fishing nets

**CLOSURE TIMES**  
 The waters are closed from 1 September to 30 April



UNIVERSAL TRANSVERSE MERCATOR PROJECTION - ZONE 56  
 GEODETIC DATUM OF AUSTRALIA - 1994

### LOCALITY MAP



© State of Queensland, Department of Primary Industries and Fisheries 2005  
 This map represents the approximate location of the Fisheries Closed Water. Please refer to the relevant fisheries legislation for exact boundaries of the area.  
 BASE MAP reproduced with permission of GeoScience Australia  
 Gazetted - 19 November 1964  
 Mapped - 20 October 2005

### PLAN NUMBER

**FCW - 081**

