



Burnett River

FISHERIES CLOSED WATER OUTER BOUNDARY

REFERENCE

 Fisheries Closed Waters Outer Boundary

 Fisheries Closed Waters

LEGISLATION
Legislated under the Fisheries Regulations 1995 and the Fisheries (East Coast Trawl) Management Plan 1999

SPECIES
This closure applies to all species

FISHING METHOD
This closure applies to all commercial and recreational fishing nets

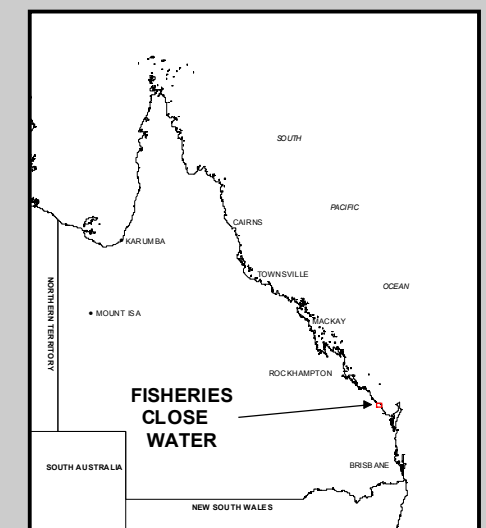
CLOSURE TIMES
The waters are closed all year

1:85,000



UNIVERSAL TRANSVERSE MERCATOR PROJECTION - ZONE 56
GEODETIC DATUM OF AUSTRALIA - 1994

LOCALITY MAP



© State of Queensland, Department of Primary Industries and Fisheries 2005

This map represents the approximate location of the Fisheries Closed Water. Please refer to the relevant fisheries legislation for exact boundaries of the area.
BASE MAP reproduced with permission of GeoScience Australia
Gazetted - 27 June 196
Mapped - 19 October 2005

1:100 000 MAP REFERENCE
9348

PLAN NUMBER
FCW - 074

