

SITE NAME	LOCN STR	LOCN SUB	LOCN	SITE	SITE PLAN	OWNER ADR1	OWNER ADR2
-----------	----------	----------	------	------	-----------	------------	------------

s.73 Irrelevant information

Published on DES Disclosure Log
RTI Act 2009

57 MILES STREET	COOLANGATT	4225	3	C28548	DEPARTMENT OF AGRICULTURE & STOCK	NORTH COAST AGRICULTURE INSTITUTE	3527 ✓
-----------------	------------	------	---	--------	-----------------------------------	-----------------------------------	--------

s.73 Irrelevant information

OWNER	ADR3	O	O	OWN	AREA	CURR	PAST	COMM
-------	------	---	---	-----	------	------	------	------

s.73 Irrelevant information

CSR

23/08/96

WOLLONGBAR			0	809527	35274		
------------	--	--	---	--------	-------	--	--

s.73 Irrelevant information

Published on DES Disclosure Log
RTI Act 2009

29/02/96

Complete printout of Gold Coast disks received 26.2.96. #1.
In plan order. Duplicate lots & plans marked yellow

DUP - duplicate - deleted
ON - already on CSR - deleted
OK - transferred to CSR
* - accidentally transferred S.3.95 & deleted.
from CSR

sites_dl records

LOT ---	PLAN -----	CATEGORY -----	SITE NAME -----	CURRENT USE -----	PAST USE -----	STREET -----	SITE ID -----
------------	---------------	-------------------	--------------------	----------------------	-------------------	-----------------	------------------

s.73 Irrelevant information

Published on DES Disclosure Log
RTI Act 2009

29/02/96

LOT PLAN CATEGORY SITE NAME CURRENT USE PAST USE STREET

s.73 Irrelevant information

Published on DES Disclosure Log
RTI Act 2009

~~3 C28548~~ PRO ~~0 pp 327~~ 0 57 MILES ST 594

s.73 Irrelevant information

06/03/96

Gold Coast disk received 26.2.96. after :

- removal of duplicates;
- removal of sites already on CSR;
- transfer to CSR of sites with correct prescribed purpose.

#2

sites remaining on - dl.

sites dl rec

LOT

PLAN

CATEGORY

SITE NAME

CURRENT USE

TREET

SITE ID

s.73 Irrelevant information

Published on DES Disclosure Log
RTI Act 2009

06/03/96

LOT PLAN CATEGORY SITE NAME CURRENT USE PAST USE STREET SITE ID

s.73 Irrelevant information

3 C28548

PRO

0

0

57 MILES ST

594

s.73 Irrelevant information


Published on DES Disclosure Log
RTI Act 2009

Gold Coast City Council Notifications:- Files #1 + #2 in main view.
Floppy Disk Files x 2 (x110 sites, 1x app 500 sites) Total= app 600 sites.
See copies of report sent to Council 12/4/95. Files #1 + #2.

s.73 Irrelevant information

Published on DES Disclosure Log
RTI Act 2009

s.73 Irrelevant information



169, 57 MILES STREET, COOLANGATTA, 4225, 3, C28548, , 0, DEPARTMENT OF AGRICULTURE & STOCK, NORTH COAST AGRICULTURE INSTITUTE, WOLLONGBAR, , , 0, 809, , ,

s.73 Irrelevant information



Published on DES Disclosure Log
RTI Act 2009

Registered Site - Show Site

Reg Site	Comments	Amend Log	Categ. Hist	Hist. Repos	Show Docs
Lot: <input type="text" value="3"/>	Plan: <input type="text" value="C28548"/>	Category: <input type="text" value="PRO"/>	CSR Cont Site ID: <input type="text" value="169-4206"/>		
Local Authority: <input type="text" value="GOLD COAST CITY"/>	Entry Date: <input type="text" value="04/09/1996"/>	MR Alter Date: <input type="text"/>			
Site Name: <input type="text" value="DIP DEPT AGRICULTURE COOLANGATTA"/>	Prescribed Purpose: <input type="text" value="STOCK DIPS & SPRAY YARDS"/>				
Location Street: <input type="text" value="57 MILES ST"/>					
Location Suburb: <input type="text" value="COOLANGATTA"/> Post Code: <input type="text" value="4225"/>	Contsite File: <input type="text" value="0"/>	Officer: <input type="text" value="NIL"/>			
Owner Address: <input type="text" value="DEPARTMENT OF AGRICULTURE & STOCK TR"/>	Current Use: <input type="text" value="3527"/>	Past Use: <input type="text" value="3527"/>			
<input type="text" value="C/- SECTION MANAGER"/>	DNR Parcel Status: <input type="text" value="C"/>	Contaminant: <input type="text" value="UNK"/>			
<input type="text" value="CATTLE TICK CONTROL OFFICE"/>	Prev Lot No: <input type="text" value="3"/>				
<input type="text" value="PO BOX 72"/>	Prev Plan No: <input type="text" value="C28548"/>				
<input type="text" value="MURWULLIMBAH"/> Post Code: <input type="text" value="2484"/>	Zoning: <input type="text"/>	Area: <input type="text" value="809"/>			
	UXO Region: <input type="text"/>	Cont Grid Water: <input type="text"/>			
Comments: <input type="text" value=" PP FROM GCCC DISK DATED 19/8/96 - ANM 4/9/96//"/>					
Rec Status: <input type="text"/>	Deleted Reason: <input type="text"/>				
Deleted Date: <input type="text"/>					

Registered Site - Show Site

[Reg Site](#)
[Comments](#)
[Amend Log](#)
[Categ. Hist](#)
[Hist. Repos](#)
[Show Docs](#)

[Page 1](#)
[Page 2](#)

Lot: <input type="text" value="3"/>	Plan: <input type="text" value="C28548"/>	Rec Type: <input type="text" value="BP"/>	Id: <input type="text" value="3950"/>
Category: <input type="text" value="NOTIFIABLE ACTIVITY"/>	Region: <input type="text"/>	AMA/AN: <input type="text"/>	Hist. Id: <input type="text" value="169-4206"/>
LGA: <input type="text" value="GOLD COAST CITY COUNCIL"/>	Notified By: <input type="text" value="DATACONV"/>	Notif Rec'd: <input type="text"/>	
Site Name: <input type="text" value="DIP DEPT AGRICULTURE COOLANGATTA"/>	Entry Date: <input type="text" value="27/06/1998"/>	Last Altered Date: <input type="text" value="07/04/2000"/>	
Street: <input type="text" value="57 MILES ST"/>	Suburb: <input type="text" value="COOLANGATTA"/>	Post Code: <input type="text" value="4225"/>	
Owner: <input type="text" value="DEPARTMENT OF AGRICULTURE & STOCK TRU"/>	Notifiable Activities: <input type="text" value="22 - LIVESTOCK DIP OR SPRAY RACE"/>		
Owner Address: <input type="text" value="C/- SECTION MANAGER"/>	File: <input type="text"/>	Officer: <input type="text" value="NIL"/>	
<input type="text" value="CATTLE TICK CONTROL OFFICE"/>	Offsite Disposal Date: <input type="text"/>	IPA Date: <input type="text"/>	
<input type="text" value="PO BOX 72"/>	Parcel Status: <input type="text" value="C"/>	Area: <input type="text" value="809"/> m ²	
<input type="text" value="MURWULLIMBAH"/>	Site Inspection (SMP) Date: <input type="text"/>	Ext Ref: <input type="text"/>	
<input type="text"/>	Post Code: <input type="text" value="2484"/>	Haz Cont: <input type="text"/>	
SMP Compliance Y/N: <input type="text"/>			

Edit

Delete

Print

Date : 22/09/2021 9:36:49 AM

From : "InfoDES"

To : "Pollution Hotline"

Subject : FW: DES website enquiry - 249303 - Regulation and pollution - Josh Chambers - Coolangatta 4225

Attachment : KIRRA title & cadastre.pdf; Lot 3 Registered on Environment Management Register.pdf;

From: no-reply@des.qld.gov.au <no-reply@des.qld.gov.au>

Sent: Wednesday, September 22, 2021 9:36:16 AM (UTC+10:00) Brisbane

To: InfoDES <info@des.qld.gov.au>

Subject: DES website enquiry - 249303 - Regulation and pollution - Josh Chambers - Coolangatta 4225

Enquiry submitted

Site

[Department of Environment and Science, Queensland](#)

Form

Feedback form - enquiry (Web team reference #79149)

Referring page

(none)

Reference number (submission ID)

249303

Submission time

22 September 2021, 9:36am

Responses

What is your enquiry about?	Regulation and pollution
National parks	(no response)
Wildlife	(no response)
Regulation and pollution	Air, soil, water or sound pollution (from commercial or industrial activity)
Environmental authorities	(no response)
Waste management and operations	(no response)
Science, data and technology	(no response)
Administration and corporate services	(no response)
Heritage	(no response)
Location	Coolangatta 4225
Already spoken with our department about this?	(no response)
Enquiry	The NSW Department of Primary Industries is the the trustee of Lot 3 Plan C28548 (57 Miles Street Coolangatta) which is owned by QDNR, and has been used as a cattle tick treatment facility for livestock entering NSW. The Department is seeking to permanently close the facility and relinquish the trusteeship over the land. QDNR have informed NSW DPI in order to relinquish the trusteeship the land must first be remediated and approved by DES. The site is on the Environmental Management Register as having a notifiable activity or hazardous contaminant. A copy of the register is attached, including a title search of the lot. Any information you are able to provide would be greatly appreciated.
Attachments	KIRRA title & cadastre.pdf, type application/pdf, 90.6 KB Lot 3 Registered on Environment Management Register.pdf, type application/pdf, 22.9 KB
Name	Josh Chambers
Email	josh.chambers@dpi.nsw.gov.au
Phone	sch4p4(6) Personal information
Postal address	105 Prince Street

CURRENT RESERVE SEARCH

DEPT OF NATURAL RESOURCES AND MINES, QUEENSLAND

Request No: 20240244

Search Date: 29/01/2015 10:12

Title Reference: 49008026

Date GAZETTED: 10/08/1957

PAGE: 2030

Opening Ref: RES 8433

Purpose: STOCK DIP

Sub-Purpose:

Local Name:

Address: MILES ST, COOLANGATTA

County (R) No: R807 WARD

File Ref: RES 9921

TRUSTEES

DIRECTOR-GENERAL OF NSW DEPARTMENT OF PRIMARY
INDUSTRIES Gazetted on 13/08/2004 Page 1095

LAND DESCRIPTION

LOT 3 CROWN PLAN C28548 GAZETTED ON 10/08/1957 PAGE 2030
County of WARD Parish of TALLEBUDGERA
Local Government: GOLD COAST

Area: 0.080900 Ha. (SURVEYED)

EASEMENTS AND ENCUMBRANCES

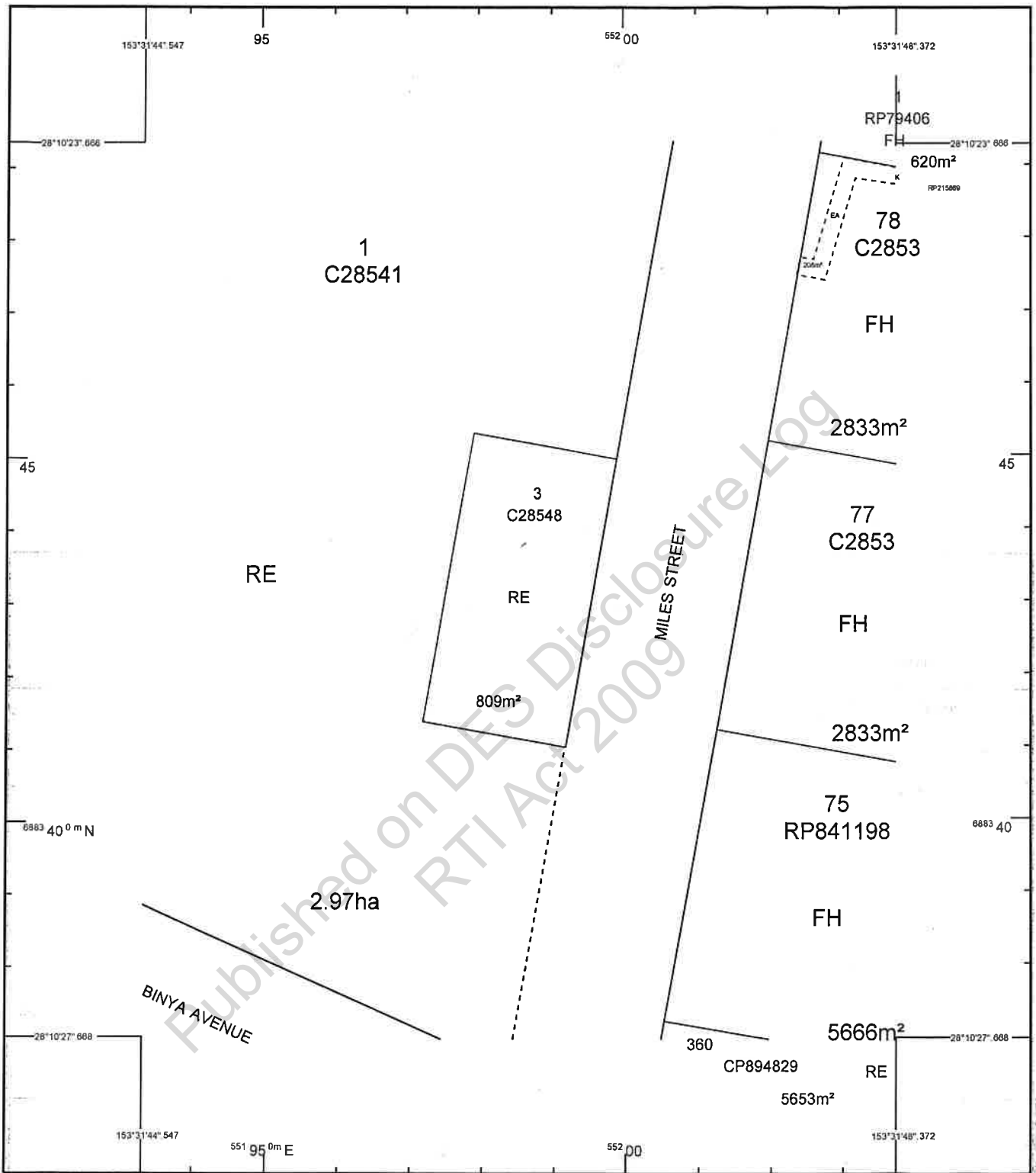
ADMINISTRATIVE ADVICES - NIL

UNREGISTERED DEALINGS - NIL

CERTIFICATE OF TITLE ISSUED - No

** End of Current Reserve Search **

COPYRIGHT THE STATE OF QUEENSLAND (DEPT OF NATURAL RESOURCES AND MINES) [2015]
Requested By: External Supervisor



STANDARD MAP NUMBER
9641-43432



SmartMap

An External Product of
SmartMap Information Services
Based upon an extraction from the
Digital Cadastral Data Base

MAP WINDOW POSITION &
NEAREST LOCATION



SUBJECT PARCEL DESCRIPTION

DCDB	
Lot/Plan	3/C28548
Area/Volume	809m²
Tenure	RESERVE
Local Government	GOLD COAST CITY
Locality	COOLANGATTA
Parish	TALLEBUDGERA
County	WARD
Segment/Parcel	19606/59

CLIENT SERVICE STANDARDS

PRINTED (dd/mm/yyyy) 29/01/2015

DCDB 29/01/2015

Users of the information recorded in this document (the Information) accept all responsibility and risk associated with the use of the Information and should seek independent professional advice in relation to dealings with property.

Despite Department of Natural Resources and Mines (DNRM)'s best efforts, DNRM makes no representations or warranties in relation to the Information, and, to the extent permitted by law, exclude or limit all warranties relating to correctness, accuracy, reliability, completeness or currency and all liability for any direct, indirect and consequential costs, losses, damages and expenses incurred in any way (including but not limited to that arising from negligence) in connection with any use of or reliance on the Information.

For further information on SmartMap products visit <http://nrw.qld.gov.au/property/mapping/blinkmap>



Queensland
Government

(c) The State of Queensland,
(Department of Natural
Resources and Mines) 2015.





Department of Environment and Science (DES)
ABN 46 640 294 485
400 George St Brisbane, Queensland 4000
GPO Box 2454 Brisbane QLD 4001 AUSTRALIA
www.des.qld.gov.au

SEARCH RESPONSE
ENVIRONMENTAL MANAGEMENT REGISTER (EMR)
CONTAMINATED LAND REGISTER (CLR)

Transaction ID: 50721021 EMR Site Id: 3950 20 September 2021
This response relates to a search request received for the site:
Lot: 3 Plan: C28548

EMR RESULT

The above site IS included on the Environmental Management Register.

Lot: 3 Plan: C28548
Address: 57 MILES ST
COOLANGATTA 4225

The site has been subject to the following Notifiable Activity or Hazardous Contaminant.
LIVESTOCK DIP OR SPRAY RACE - operating a livestock dip or spray race facility.

For the majority of rural properties only a small area may be affected by the chemicals used in livestock dips and spray races. The Department of Environment and Science may hold further information relating to the location of the dip site within this property.

CLR RESULT

The above site is NOT included on the Contaminated Land Register.

ADDITIONAL ADVICE

All search responses include particulars of land listed in the EMR/CLR when the search was generated.

The EMR/CLR does NOT include:-

1. land which is contaminated land (or a complete list of contamination) if DES has not been notified
2. land on which a notifiable activity is being or has been undertaken (or a complete list of activities) if DES has not been notified

If you have any queries in relation to this search please phone 13QGOV (13 74 68)

Administering Authority

Date : 22/09/2021 4:09:09 PM

From : "Pollution Hotline"

To : "josh.chambers@dpi.nsw.gov.au"

Subject : N-100132645 RE: DES website enquiry - 249303 - Regulation and pollution - Josh Chambers - Coolangatta 4225

Attachment : image001.png;image002.png;

Dear Josh,

Thank you for your email below regarding the removal of a site from Queensland's Environmental Management Register (EMR).

The [Guideline – Listing and removing land on the land registers](#) outlines the process for removing a site from the EMR. You will need to engage a [Suitably Qualified Person](#) (contaminated land consultant) to prepare a Contaminated Land Investigation Document (CLID) and a [Contaminated Land Auditor](#) to evaluate the CLID.

If you would like to discuss this in more detail, please feel free to contact me as per my details below.

The receipt for this contact is N-100132645.

Thanks.



David Everett (he/him)

Principal Community Response Officer

Community Response | Operational Support

Environmental Services and Regulation

Department of Environment and Science

P 1300 130 372 (option 2) E pollutionhotline@des.qld.gov.au

Lvl 9 400 George Street, Brisbane QLD 4000

GPO Box 2454, Brisbane QLD 4001

From: no-reply@des.qld.gov.au <no-reply@des.qld.gov.au>

Sent: Wednesday, September 22, 2021 9:36:16 AM (UTC+10:00) Brisbane

To: InfoDES <info@des.qld.gov.au>

Subject: DES website enquiry - 249303 - Regulation and pollution - Josh Chambers - Coolangatta 4225

Enquiry submitted

Site

[Department of Environment and Science, Queensland](#)

Form

Feedback form - enquiry (Web team reference #79149)

Referring page

(none)

Reference number (submission ID)

249303

Submission time

22 September 2021, 9:36am

Responses

What is your enquiry about?	Regulation and pollution
National parks	(no response)
Wildlife	(no response)
Regulation and pollution	Air, soil, water or sound pollution (from commercial or industrial activity)
Environmental authorities	(no response)
Waste management and operations	(no response)
Science, data and technology	(no response)
Administration and corporate services	(no response)
Heritage	(no response)

Location	Coolangatta 4225
Already spoken with our department about this?	(no response)
Enquiry	The NSW Department of Primary Industries is the trustee of Lot 3 Plan C28548 (57 Miles Street Coolangatta) which is owned by QDNR, and has been used as a cattle tick treatment facility for livestock entering NSW. The Department is seeking to permanently close the facility and relinquish the trusteeship over the land. QDNR have informed NSW DPI in order to relinquish the trusteeship the land must first be remediated and approved by DES. The site is on the Environmental Management Register as having a notifiable activity or hazardous contaminant. A copy of the register is attached, including a title search of the lot. Any information you are able to provide would be greatly appreciated.
Attachments	KIRRA title & cadastre.pdf, type application/pdf, 90.6 KB Lot 3 Registered on Environment Management Register.pdf, type application/pdf, 22.9 KB
Name	Josh Chambers
Email	josh.chambers@dpi.nsw.gov.au
Phone	49 Sch4 - Personal info
Postal address	105 Prince Street

Published on DES Disclosure Log
RTI Act 2009

C/SITE

Cattle Tick Program

GOLD COAST
NSW Agriculture



CONTAMINATED LAND SECTION
25 OCT 1999

Wollongbar
Agricultural Institute
Bruxner Highway
WOLLONGBAR NSW 2477

Telephone (02) 6626 1201
Facsimile (02) 6626 1202
http://www.agric.nsw.gov.au

SP:RAH CTP.15/44
C:\Wordata\Pearmain\Off.ClrDips.Qld

Mr Mac Dreyer
Chief Scientific Adviser
Department of Environment
PO Box 155
BRISBANE ALBERT STREET QLD 4002

19th October, 1999

Dear Mr Dreyer



99/17187

Notification of land – contaminated land or land used for notifiable activity

Further to our discussions regarding the notification of livestock dip and spray race facilities in Queensland, I am writing to advise that NSW Agriculture operates the following facilities:

- 1 Goondiwindi Dip and Spray Bay - L217/ML1836 - ONEMR E.D. 8467
 - 2 Texas Dip and Spray Bay - L217/ML1836 - 220CV8674
 - 3 Wallangarra Dip - 1CPS49256
 - 4 Mt Lindesay Spray Bay - L216/WD 3139 - ONEMR 4368
 - 5 Cullendore Spray Bay - 175 ML1794
 - 6 Kirra Spray Bay - L3/C28548 - ONEMR E.D. - 3950
 - 7 Keetah Dip and Spray Bay - but not - L1/ML63917 - ONEMR E.D. - 8465
- currently operational

pl list all spray bay & other for livestock race etc.

As advised by telephone many of these sites are public land. We do not have the details required in the forms that you provided. Where possible, I have included local maps which may be of some assistance.

I have notified spray facilities but query whether these are in fact "spray bays". They are simply areas where stock are sprayed by hand.

Please do not hesitate to call me if you have to discuss this further.

Yours sincerely,

49 Sch4 - Personal information

P.J. McGREGOR,
Program Leader, Cattle Tick Program

pehr 0411 128457

Tex - (1) sites 1, 2, 3, 7 :- please check ownership details and send 1186 (vii) Notices for any sites not already on the EMR
(2) sites 4, 5, 6 :- please check with M.P. to see if this is a notifiable activity

Section 78B 26/10/99

Dip No.	Dip Name	Site	East	North	Mapsheets	Shire	Owner
---------	----------	------	------	-------	-----------	-------	-------

s.73 Irrelevant information

1/5/2000 JMS

1175	Kirra Spray Yards	QDPI Reserve	55188	88328	9641-IV-S	Gold Coast	QDPI ^{OWNER} L3/C28548 - FD-3950
------	-------------------	--------------	-------	-------	-----------	------------	---

s.73 Irrelevant information

Published on DES Disclosure Log
RTI Act 2009

FT/1272
AD/1177



David Hill
(07) 3225 1974
SP:SG
900965 Site Id 169-004206

19 May 1997

Mr P J McGregor
Program Leader
Cattle Tick Program
NSW Agriculture
Wollongbar Agricultural Institute
Bruxner Highway
WOLLONGBAR NSW 2477

Attention: Sally Pearmain

Dear Sir

Re: Classification of Sites on the Contaminated Sites Register

I refer to your letter dated 8 May concerning the likelihood of contamination of a number of sites which have been and are still being used for cattle tick treatment on the Queensland border.

I wish to advise that Section 17 of the *Contaminated Land Act 1991* requires owners, government agencies and local government authorities to provide notification to the Department of Environment of all land that has been used or is currently being used for a type of activity which may have caused land contamination. The operation of stock dips and spray yards have been known to cause land contamination and land associated with these activities should be recorded on the Contaminated Sites Register.

I have enclosed a 'Notification of Contaminated Site' form which should be completed for each site. The completed forms, along with site maps identifying the location of each dip (if available) and results of any soil analyses which may have been performed, should be returned to the Hazardous Waste and Contaminated Sites Section. The nominated sites will then be validated and recorded on the Contaminated Sites Register.

Please be advised that should NSW Agriculture seek to dispose of any of the dip sites which it operates, Section 27(1) of the *Contaminated Land Act 1991* requires that prospective purchasers are advised of the classification of the land on the Contaminated Sites Register, prior to disposal. In addition, if it is determined that soil should be removed off-site from any land recorded on the Contaminated Sites Register, application must be made to the Department of Environment to remove same under Section 14 of the *Contaminated Land Act 1991*.

If an application to subdivide, rezone or change the consent use for any land which includes a stock dip or spray yard is received by a local government authority, Section 8.3A of the *Local Government (Planning and Environment) Act 1990* requires the applicant to provide the relevant local government authority with a Site Contamination Report. The Department of Environment issues Site Contamination Reports following the assessment of Contaminated Site Investigation reports prepared by a qualified environmental consultant at the applicant's expense.

Should you require further information or assistance with this matter, please contact me at (07) 3225 1974.

Yours sincerely

49 Sch4 - Personal information

David Hill
Acting Registrar, Hazardous Waste & Contaminated Sites Section
Division of Environment

Enc. Notification of Contaminated Site

f:\contam\hill\ownerlet\nswag.doc

Published on DES Disclosure Log
RTI Act 2009



QUEENSLAND GOVERNMENT

Department of Environment

Notification of Contaminated Site

The following information should be supplied when providing notification to the Queensland Department of Environment of contaminated land or land used for a prescribed purpose under the Contaminated Land Act 1991 and the Contaminated Land Regulation 1991.

Essential information

Date: _____

Please complete all information. Please complete one form per lot.

Local Government area _____
Information provided by Name _____ Contact phone no. _____
Organisation _____
Address _____ Postcode _____

Name by which the property is known locally _____
Location Street address _____
Town/suburb _____ Postcode _____

Real Property description (ie: Lot on plan) of parcel of land _____
Parish _____

Name and postal address of owner Name _____
Address _____ Postcode _____

Description of the source of the suspected contamination or the prescribed purpose for which the land is or has been used (a short description of the land or cause of contamination will be sufficient. A separate attachment can be made if space is insufficient)

Area of parcel in square metres (this information is used as a cross-check on the land description details)

Current local authority zoning of the land _____

The processing of this information would be greatly assisted by the inclusion of a map or locality plan.

If further information is required please contact: Queensland Department of Environment
Contaminated Sites Section
P O Box 155
Brisbane Albert Street Qld 4002
Phone (07) 3227 7370 Fax (07) 3227 8341

SP:SG
c:\windocs\pearmain\qld.wd

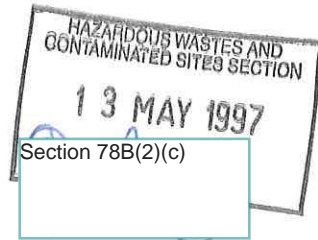


NSW Agriculture

Cont. Sites
Cattle
Tick
Program

Wollongbar
Agricultural Institute
Bruxner Highway
WOLLONGBAR NSW 2477

Telephone: (066) 261 201
Facsimile: (066) 261 202



The Director
Waste Management Branch
Department of Environment
PO Box 155
BRISBANE ALBERT STREET QLD 4002

91/05983



8 May, 1997

Dear Sir

/ CLASSIFICATION OF SITES ON CONTAMINATED SITES REGISTER /

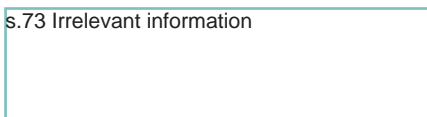
Your letter of 4 September 1996 (reference Site ID 169-004206) refers.

GOLD COAST C.C.

The NSW Government, through NSW Agriculture, has details of a number of sites which have been and are still being used for cattle tick treatment on the Queensland border. Older sites are likely to be contaminated through the use of arsenic and DDT. It is possible that there may also be residues on some sites of chemicals used subsequent to the phasing out of DDT use in 1962.

Could you please advise precisely what details you require with regard to these sites. The contact officer in this Department is Sally Pearmain (telephone: 066 261310).

s.73 Irrelevant information



PJ McGregor
Program Leader
Cattle Tick Program

CSR
ESCSO42

Contaminated Sites Register - Query

900965.

14 MAY 1997 10:45

: GOLD COAST CITY

SITE ID : 169-004206 LGA :
OFFICIAL AUTHORISATION FOR CSR SITE: Y
NAME : DIP DEPT AGRICULTURE COOLANGATTA
CATEGORY : PRO FILE : 0 DATE : 04/09/96
LOCATION : 57 MILES ST
COOLANGATTA

LOT 3 ON PLAN C28548 TENURE :
OWNER : DEPARTMENT OF AGRICULTURE & STOCK TRUSTEES
C/- SECTION MANAGER
CATTLE TICK CONTROL OFFICE
PO BOX 72
MURWULLIMBAH
2484

ZONING : AREA : 809 sq metres
CURRENT USE : 3527 PAST USE : 3527
CONTAMINANTS : UNK P / PURPOSE: 3527
GROUND WATER CONTAMINATED? : UXO REGION :
ACTION OFFICER : DISK STATUS : P
VOL : FOLIO : 0

Comments (F11) SCR (F12) Inquire (F13) Field Hist (F14) > :

Published on DES Disclosure Log
RTI Act 2009

LGA: GOLD COAST CITY

SITE NAME:

LOCN STREET: 57 MILES ST

LOCN SUBURB: COOLANGATTA

LOCN PCODE: 4225

SITE LOT: 3

SITE PLAN: C28548

VOL:

FOLIO: 0

OWNER ADR1: DEPARTMENT OF AGRICULTURE & STOCK *Trustees*

OWNER ADR2: ~~NORTH COAST AGRICULTURE INSTITUTE~~

OWNER ADR3: ~~WOLLONGBAR-~~

*Cl- of Section Manager
Cattle tick control office
PO Box 72
Murwillumbah. 2484.*

OWNER ADR4:

OWNER ADR5:

OWNER PCODE: 0

CURR USE:

*0 / 3527 ✓
0*

PAST USE:

COMMENTS:

no duplicate

- P.P. from GCC disks dated 19/8/96.*
- IVAS address "Reserve for Stock Dip" +
no other details.*
- Called Rates GCC + obtained owner details above.*

Section 78B *4/9/96.*