



Norman River (Downstream)

FISHERIES REGULATED WATERS

REFERENCE

 Fisheries Regulated Waters Outer Boundary

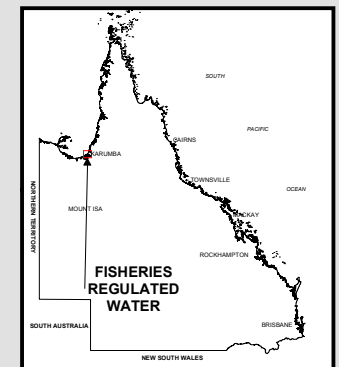
 Fisheries Regulated Waters

1:250,000



Geographic Projection: GDA - 1994

LOCALITY MAP



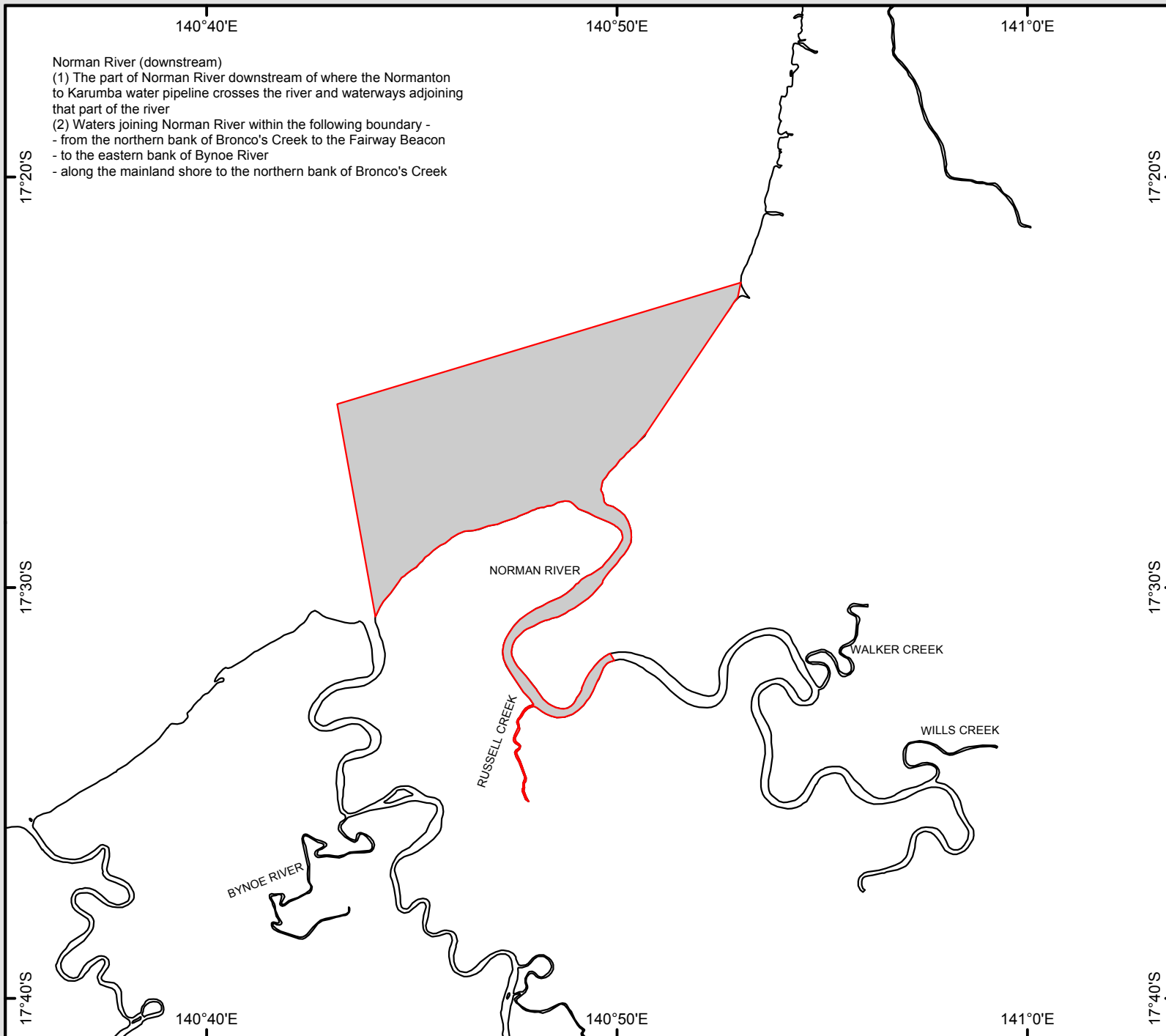
© State of Queensland, 2015.

This map incorporates data which is: © Commonwealth of Australia (Geoscience Australia) 2015.

The information contained herein is subject to change without notice. The Queensland Government shall not be liable for technical or other errors or omissions contained herein. The reader/user accepts all risks and responsibilities for losses, damages, costs and other consequences resulting directly or indirectly from using this information.

PLAN NUMBER

FRW - 266A



Norman River (downstream)
 (1) The part of Norman River downstream of where the Normanton to Karumba water pipeline crosses the river and waterways adjoining that part of the river
 (2) Waters joining Norman River within the following boundary -
 - from the northern bank of Bronco's Creek to the Fairway Beacon
 - to the eastern bank of Bynoe River
 - along the mainland shore to the northern bank of Bronco's Creek