



Watson River


FISHERIES REGULATED WATERS

REFERENCE

Fisheries Regulated Waters Outer Boundary

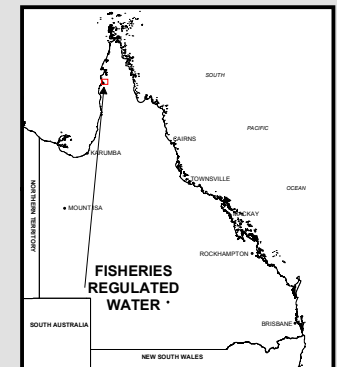
Fisheries Regulated Waters

1:178,512



Geographic Projection: GDA - 1994

LOCALITY MAP



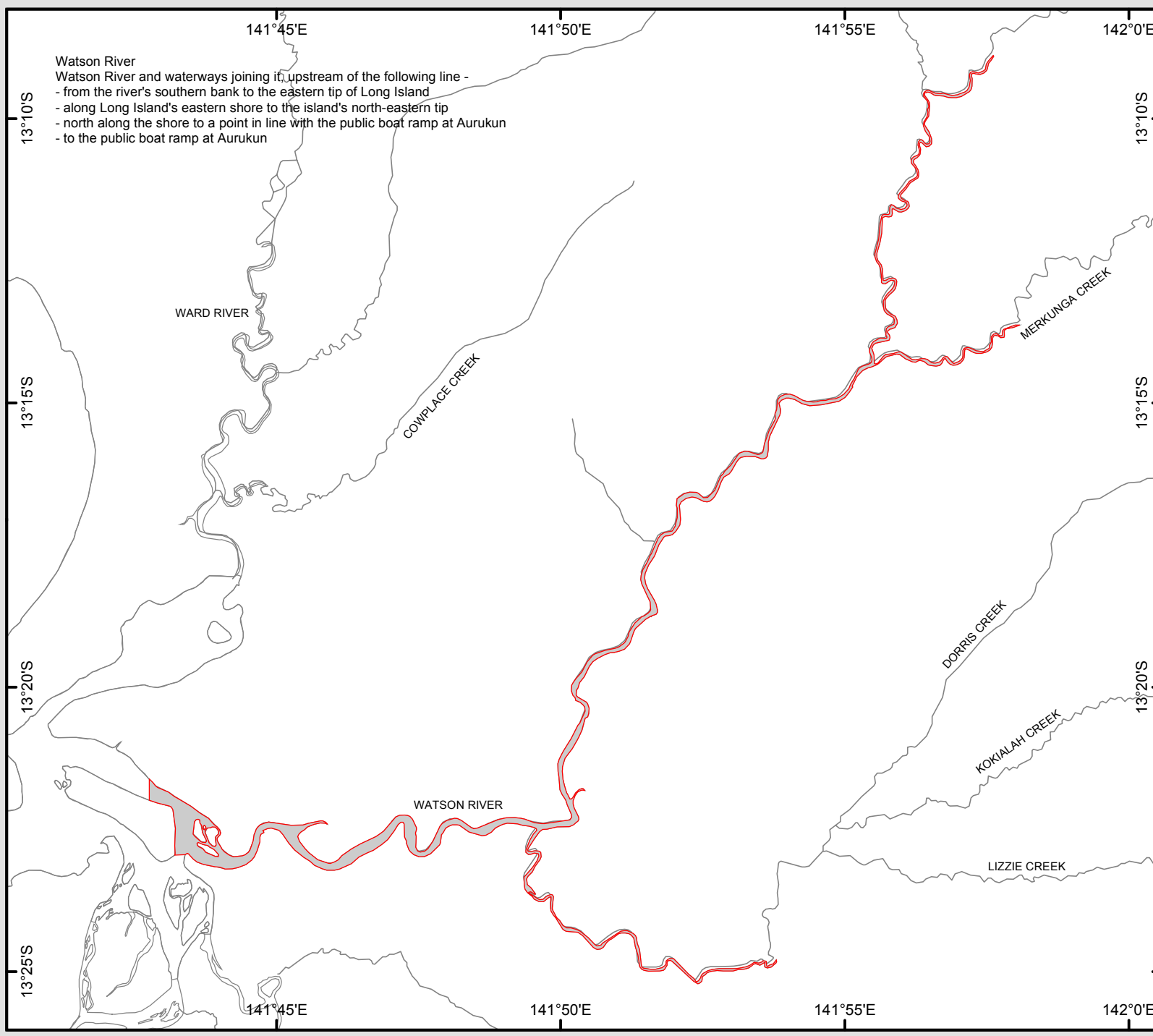
© State of Queensland, 2012.

This map incorporates data which is: © Commonwealth of Australia (Geoscience Australia) 2012.

The information contained herein is subject to change without notice. The Queensland Government shall not be liable for technical or other errors or omissions contained herein. The reader/user accepts all risks and responsibilities for losses, damages, costs and other consequences resulting directly or indirectly from using this information.

PLAN NUMBER

FRW - 258



Watson River
 Watson River and waterways joining it, upstream of the following line -
 - from the river's southern bank to the eastern tip of Long Island
 - along Long Island's eastern shore to the island's north-eastern tip
 - north along the shore to a point in line with the public boat ramp at Aurukun
 - to the public boat ramp at Aurukun