



Burdekin, Townsville and Ingham regions

FISHERIES CLOSED WATERS OUTER BOUNDARY

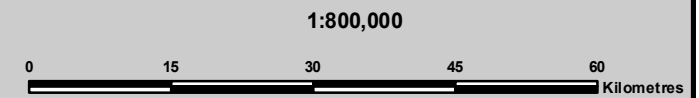
REFERENCE
 Fisheries Closed Waters Outer Boundary
 Fisheries Closed Waters

LEGISLATION
 Legislated under the Fisheries Regulations 1995

SPECIES
 This closure applies to all species

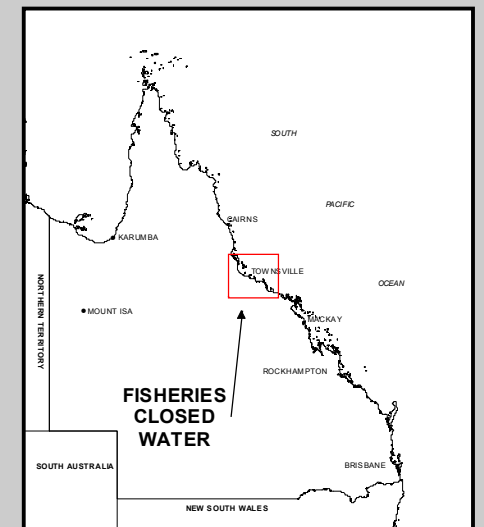
FISHING METHOD
 This closure applies to certain commercial foreshore set mesh nets

CLOSURE TIMES
 The waters are closed from midday on the 1 November to midday on 1 February



UNIVERSAL TRANSVERSE MERCATOR PROJECTION - ZONE 55
 GEODETIC DATUM OF AUSTRALIA - 1994

LOCALITY MAP



© State of Queensland, Department of Primary Industries and Fisheries 2006

This map represents the approximate location of the Fisheries Closed Water. Please refer to the relevant fisheries legislation for exact boundaries of the area.
 BASE MAP reproduced with permission of GeoScience Australia
 Mapped - 18 April 2006

1:100,000 MAP REFERENCE
N/A

PLAN NUMBER
FCW - 193

