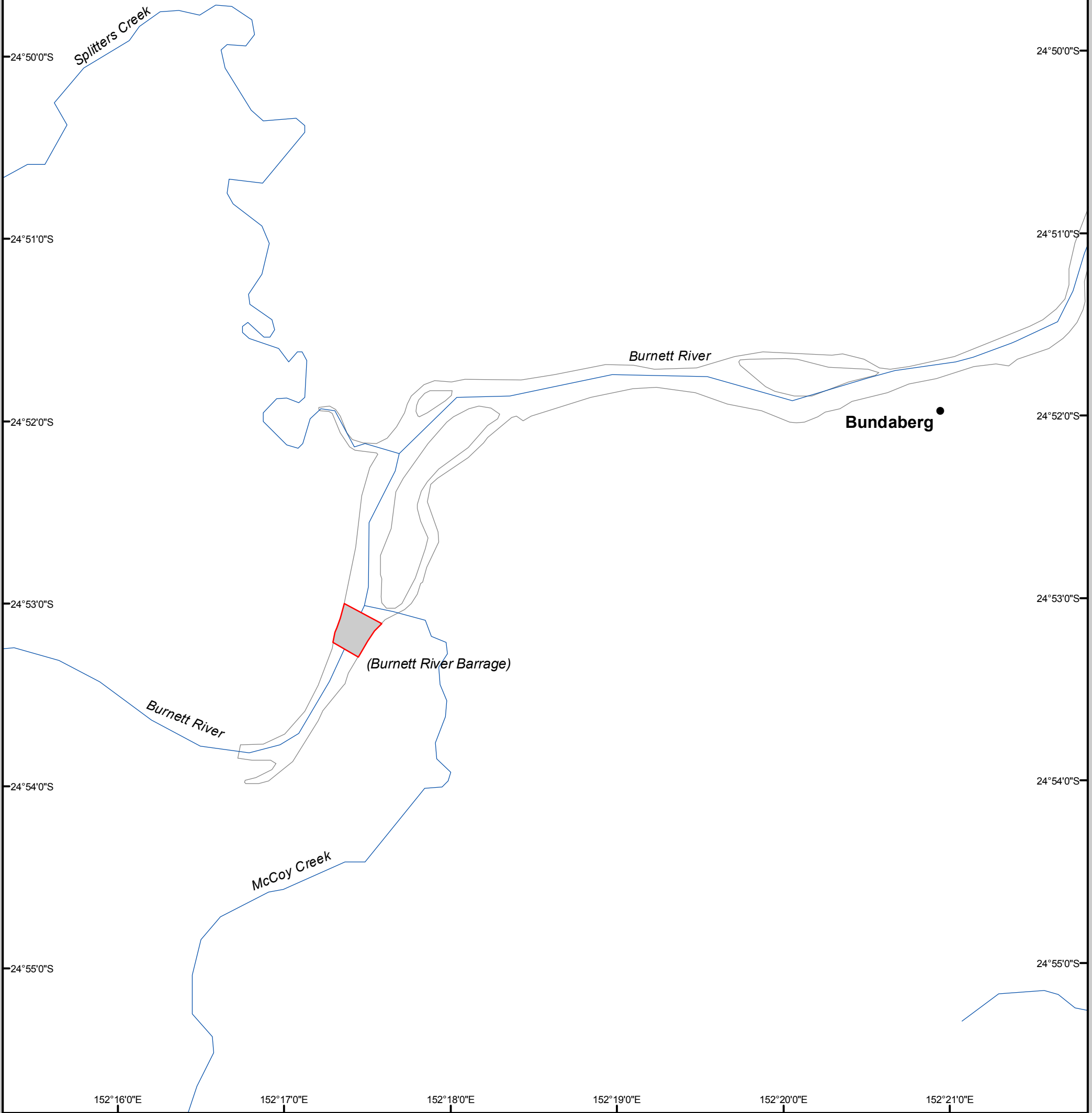
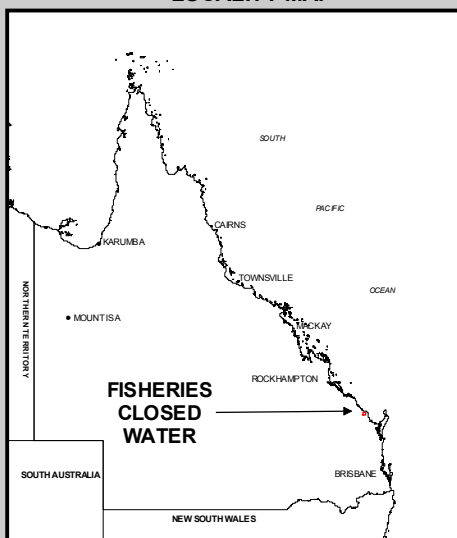


152°16'0"E 152°17'0"E 152°18'0"E 152°19'0"E 152°20'0"E 152°21'0"E

Burnett River
Waters of the Burnett River from the Burnett Barrage to
400 m downstream of the barrage.



LOCALITY MAP



Burnett River

**FISHERIES CLOSED WATER
OUTER BOUNDARY**

© State of Queensland, Department of Primary Industries and Fisheries 2005

This map represents the approximate location of the Fisheries Closed Water. Please refer to the relevant fisheries legislation for exact boundaries of the area.
BASE MAP reproduced with permission of GeoScience Australia
Mapped - 7 October 2005

REFERENCE

- Fisheries Closed Waters
- Fisheries Closed Waters Outer Boundary


LEGISLATION
Legislated under the Fisheries Regulations 1995

SPECIES
This closure applies to all species

FISHING METHOD
This closure applies to all fishing activities

CLOSURE TIMES
The waters are closed all year

1:40,000



UNIVERSAL TRANSVERSE MERCATOR PROJECTION - ZONE 56
GEODETIC DATUM OF AUSTRALIA - 1994

1:100000 MAP REFERENCE
9348

PLAN NUMBER
FCW - 310