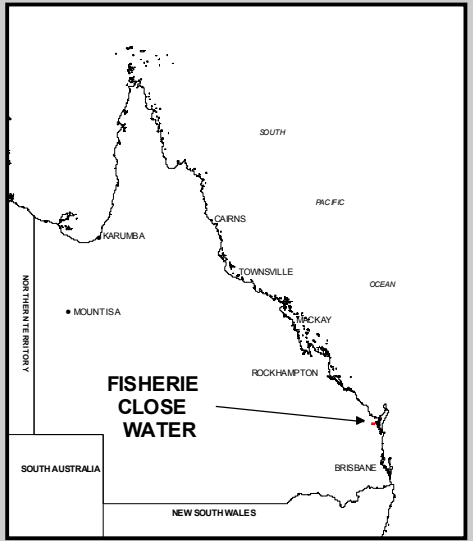


Tinana Cree
Waters of Tinana Creek from the Tinana Creek Barrage to
400 m downstream of the barrage.



LOCALITY MAP



Tinana Creek

**FISHERIES CLOSED WATER
OUTER BOUNDARY**

© State of Queensland, Department of Primary Industries and Fisheries 2005
This map represents the approximate location of the Fisheries Closed Water. Please refer to the relevant fisheries legislation for exact boundaries of the area.
BASE MAP reproduced with permission of GeoScience Australia
Mapped - 7 October 2005

REFERENCE
 Fisheries Closed Waters
 Fisheries Closed Waters Outer Boundary

LEGISLATION
Legislated under the Fisheries Regulations 1995

SPECIES
This closure applies to all species

FISHING METHOD
This closure applies to all fishing activities

CLOSURE TIMES
The waters are closed all year



UNIVERSAL TRANSVERSE MERCATOR PROJECTION - ZONE 56
GEODETTIC DATUM OF AUSTRALIA - 1994

1:100000 MAP REFERENCE
9446

PLAN NUMBER
FCW - 309