



## Particular foreshores of Wynnum

### FISHERIES CLOSED WATERS OUTER BOUNDARY

Particular foreshores of Wynnum  
 (1) The following foreshore waters of Wynnum -  
 (a) the foreshore waters adjacent to the Esplanade between its intersection with the southern side of Cedar Street and its intersection with the northern side of Charlotte Street;  
 (b) the foreshore waters within 100 m of high water mark between the northern bank of Lota Creek and the rock groine extending seawards near the northern end of Wynnum North Esplanade.  
 (2) Subsection (1) applies only to worms belonging to the class Polychaeta.

**REFERENCE**  
 Fisheries Closed Waters Outer Boundary

 Fisheries Closed Waters

**LEGISLATION**  
 Legislated under the Fisheries Regulations 1995

**SPECIES**  
 This closure applies only to worms belonging to the class Polychaeta.

**FISHING METHOD**  
 Closure applies to all fishing activities

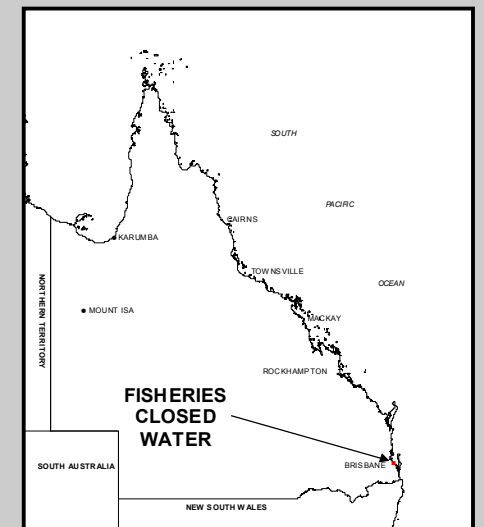
**CLOSURE TIMES**  
 The waters are closed all year

1:35,000

0 0.6 1.2 1.8 2.4  
 Kilometres

UNIVERSAL TRANSVERSE MERCATOR PROJECTION - ZONE 56  
 GEODETIC DATUM OF AUSTRALIA - 1994

#### LOCALITY MAP



© State of Queensland, Department of Primary Industries and Fisheries 2005

This map represents the approximate location of the Fisheries Closed Water. Please refer to the relevant fisheries legislation for exact boundaries of the area.  
 BASE MAP reproduced with permission of GeoScience Australia  
 Gazetted - 20 December 2002  
 Mapped - 6 October 2005

1:100 000 MAP REFERENCE  
**9543**

**PLAN NUMBER**  
**FCW - 224**

