



**Chapman River to
Moonkan Creek**


FISHERIES REGULATED WATERS

REFERENCE

 Fisheries Regulated Waters Outer Boundary

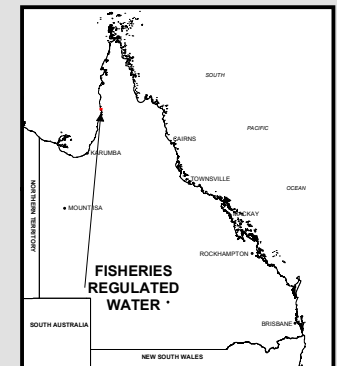
 Fisheries Regulated Waters

1:63,360



Geographic Projection: GDA - 1994

LOCALITY MAP



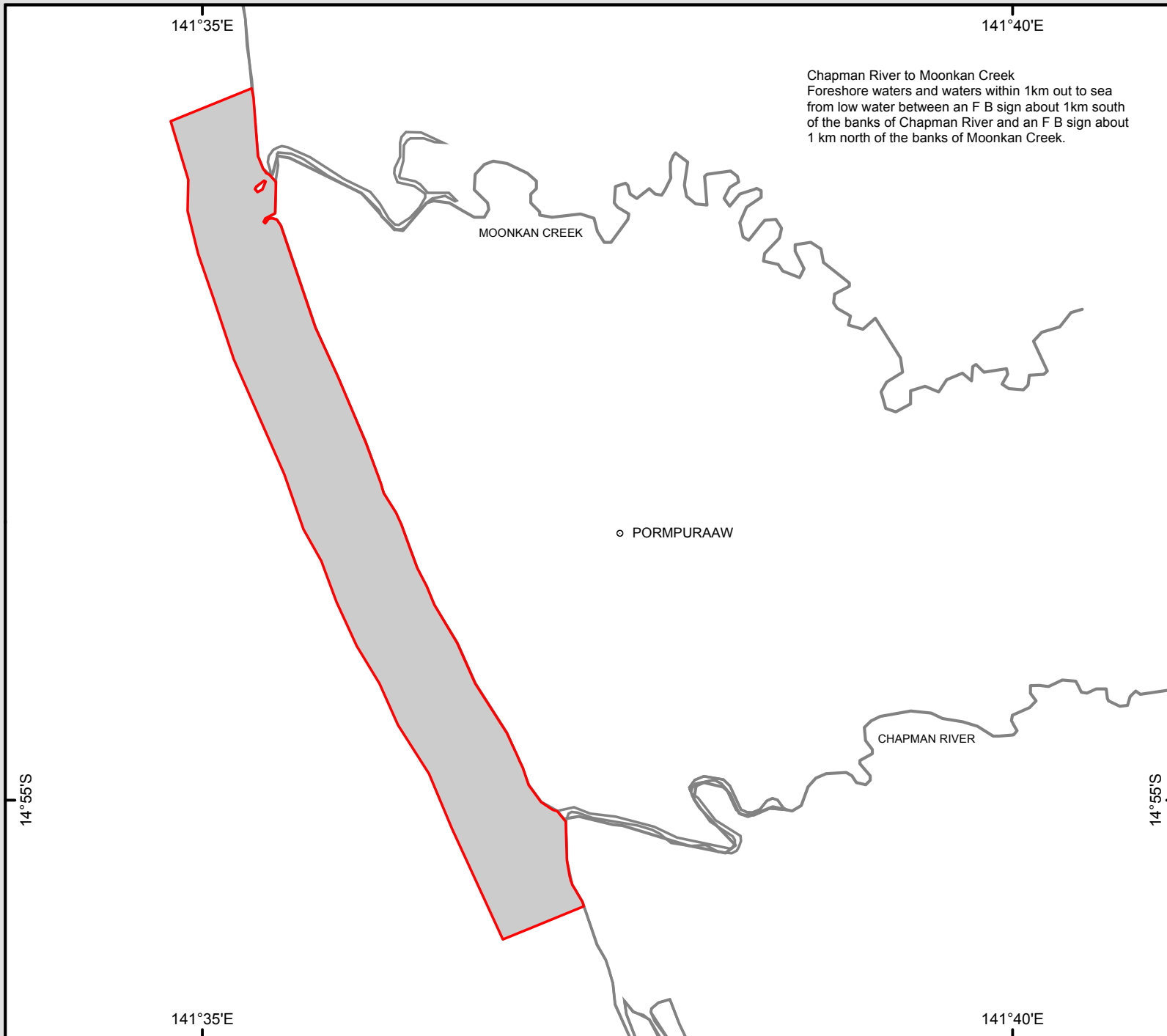
© State of Queensland, 2012.

This map incorporates data which is: © Commonwealth of Australia (Geoscience Australia) 2012.

The information contained herein is subject to change without notice. The Queensland Government shall not be liable for technical or other errors or omissions contained herein. The reader/user accepts all risks and responsibilities for losses, damages, costs and other consequences resulting directly or indirectly from using this information.

PLAN NUMBER

FRW - 261



Chapman River to Moonkan Creek
Foreshore waters and waters within 1km out to sea
from low water between an F B sign about 1km south
of the banks of Chapman River and an F B sign about
1 km north of the banks of Moonkan Creek.