

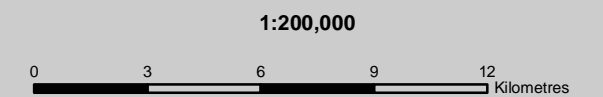


# Cattle Point to Cardigan Point

## FISHERIES REGULATED WATERS

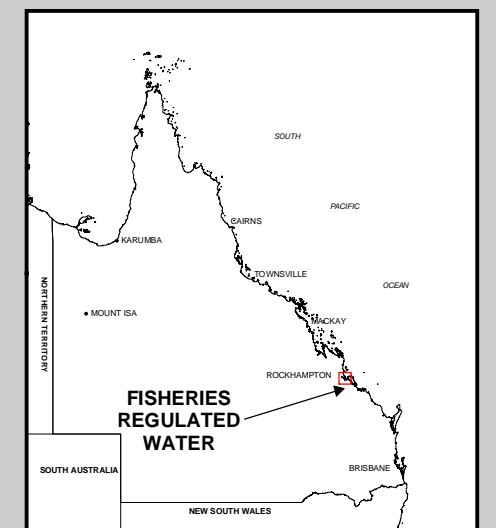
**REFERENCE**

-  Fisheries Regulated Waters Outer Boundary
-  Fisheries Regulated Waters



Geographic Projection GDA - 1994

### LOCALITY MAP



© State of Queensland, Department of Primary Industries and Fisheries 2008

BASE MAP reproduced with permission of GeoScience Australia  
Mapped - 6 November 2008

Despite Department of Primary Industries and Fisheries (DPI&F)'s best efforts, DPI&F makes no representations or warranties in relation to the Information, and, to the extent permitted by law, exclude or limit all warranties relating to correctness, accuracy, reliability, completeness or currency and all liability for any direct, indirect and consequential costs, losses, damages and expenses incurred in any way (including but not limited to that arising from negligence) in connection with any use of or reliance on the Information.

1:1 00000 MAP REFERENCE  
**N/A**

**PLAN NUMBER**  
**FRW - 200**

