



## Mossman River area

### FISHERIES CLOSED WATER OUTER BOUNDARY

Mossman River area  
Waters within 500 m out to sea from the shore between a point 1 km north along the shore from the Mossman River's northern bank and a point 1 km south along the shore from the river's southern bank.

**REFERENCE**

 Fisheries Closed Waters Outer Boundary

 Fisheries Closed Waters

**LEGISLATION**  
Legislated under the Fisheries Regulations 1995

**SPECIES**  
This closure applies to all species

**FISHING METHOD**  
This closure applies to certain commercial foreshore set mesh nets

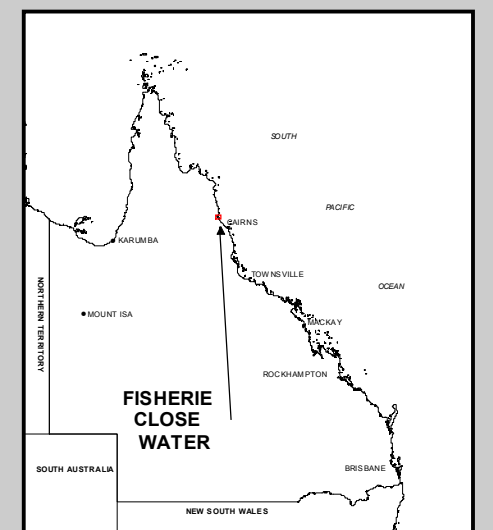
**CLOSURE TIMES**  
The waters are closed from midday on the 1 November to midday on 1 February

1:75,000



UNIVERSAL TRANSVERSE MERCATOR PROJECTION - ZONE 55  
GEODETIC DATUM OF AUSTRALIA - 1994

#### LOCALITY MAP



© State of Queensland, Department of Primary Industries and Fisheries 2006

This map represents the approximate location of the Fisheries Closed Water. Please refer to the relevant fisheries legislation for exact boundaries of the area.  
BASE MAP reproduced with permission of GeoScience Australia  
Mapped - 31 May 2006

1:100 000 MAP REFERENCE

PLAN NUMBER  
**FCW - 215**

