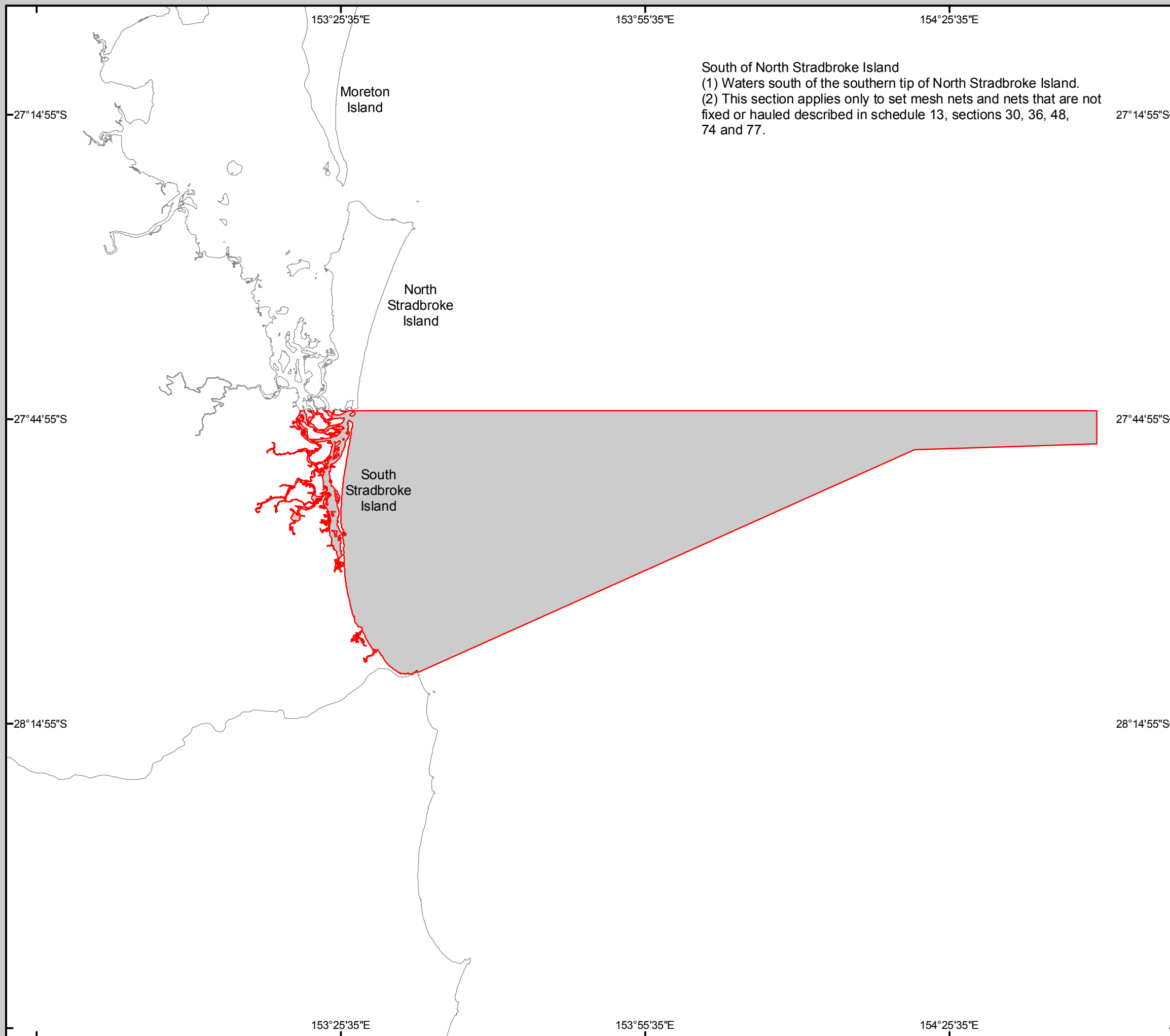



# South of North Stradbroke Island

## FISHERIES CLOSED WATERS OUTER BOUNDARY

South of North Stradbroke Island  
 (1) Waters south of the southern tip of North Stradbroke Island.  
 (2) This section applies only to set mesh nets and nets that are not fixed or hauled described in schedule 13, sections 30, 36, 48, 74 and 77.



**REFERENCE**  
 Fisheries Closed Waters Outer Boundary

 Fisheries Closed Waters

**LEGISLATION**

Legislated under the Fisheries Regulations 1995

**SPECIES**

This closure applies to all species

**FISHING METHOD**

This closure applies to certain commercial nets

**CLOSURE TIMES**

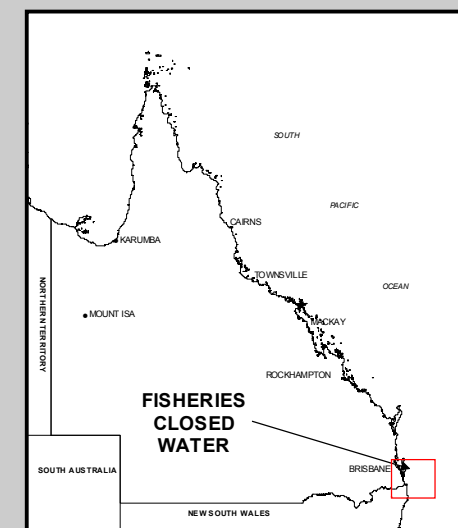
The waters are closed all year

1:700,000



UNIVERSAL TRANSVERSE MERCATOR PROJECTION - ZONE [54,55,56]  
 GEODETIC DATUM OF AUSTRALIA - 1994

**LOCALITY MAP**



© State of Queensland, Department of Primary Industries and Fisheries 2005

This map represents the approximate location of the Fisheries Closed Water. Please refer to the relevant fisheries legislation for exact boundaries of the area.  
 BASE MAP reproduced with permission of GeoScience Australia  
 Mapped - 3 November 2005

1:100000 MAP REFERENCE  
 N/A

PLAN NUMBER  
**FCW - 176**