

Site Id: 102-000032

Site Name: SERVICE STATION GAYNDAH

Official Authorisation for CSR Site: Y

Local Government: GAYNDAH S.C.

Category: PRO

Entry Date: 28/06/93

Last Altered:

Location: OLD MARYBOROUGH ROAD
GAYNDAH QLD
4625

Lot: 7 on Plan RP209974

Tenure:

Owner:

sch4p4(6) Personal information

sch4p4(6) Personal information

Zoning: COM
Current Use: 2231
Prescribed Purpose: 2231
File: 0
UXO region:
Contaminants: UNK
Action Officer: NIL
Vol:
Comments: SL

Area: 4047 0 ha/s
Past Use: 2231

Status: P
Folio: 0000

amend owner as above from IVAS 1/2/96 P.?

owner amended 1/2/96 DEH.

** END OF REPORT **

s.73 Irrelevant information




Lot 7 on Plan RP209974

Oakey Creek Motors, Old Maryborough Road, Gavndah. 4625.


Owner - sch4p4(6) Personal information

The street number for the owner's address is not known?

sch4p4(6) Personal information



s.73 Irrelevant information



102-0032

GAYNDAH SHIRE COUNCIL

CONTAMINATED SITE REGISTER ENTRIES ✓

Site ID	102 POS
Site Name	Oakey Creek Motors
Local Authority	Gayndah Shire Council
Entry Date	21.12.92
Location	Old Maryborough Road, <u>Gay</u>
Lot Plan	Lot 7 R.P. 209974 Parish Gayndah
Owner	<div data-bbox="587 1025 965 1232" style="border: 1px solid black; background-color: #cccccc; padding: 5px;">sch4p4(6) Personal information</div>
Zoning	<div data-bbox="587 1025 965 1232" style="border: 1px solid black; background-color: #cccccc; padding: 5px;">"Street Number"</div>
Current Use	Service Station 2231
Contaminants	Gas
Comments	In use

"Pro"

700402



GAYNDAH SHIRE COUNCIL

SHIRE OFFICE


34 CAPPER STREET, GAYNDAH, Qld. 4625
P.O. Box 49
TELEPHONE: (071) 61 1377 FACSIMILE: (071) 61 1934

All Communication to be addressed to
THE SHIRE CLERK

15th April 1993

Your Ref:
Our Ref: DG:238/93
File No: H8

3 00325



Queensland Department of Environment & Heritage,
Land Contamination Unit,
P O BOX 155
BRISBANE ALBERT STREET QLD 4002

Dear Sir/Madam,

RE: CONTAMINATED SITES REGISTER INFORMATION

With reference to the above enclosed please find forms completed as requested.

Yours faithfully,

sch4p4(6) Personal information
[Redacted signature area]

S.V. BRYANT
ACTING SHIRE CLERK

/Encl

Keith Johnston
(07) 227 8143
900773

1/12/94

To : The Senior Rates Clerk
Gayndah Shire Council
P.O. Box 49
Gayndah
4625.


RE : Quality Assurance on the Contaminated Sites Register.

Dear Sir,

I am currently involved in a quality assurance scheme for the Contaminated Sites Register (CSR) at the Department of Environment and Heritage. Council has forwarded information regarding contaminated sites and a recent check of this information has shown some discrepancies. It would be greatly appreciated if you could further assist us in this data validation process as we continue to update the information on the register. This will help to ensure that there are no future problems.

A list of information follows that has to be verified :

s.73 Irrelevant information



s.73 Irrelevant information



Lot 7 on Plan RP209974

Oakey Creek Motors, Old Maryborough Road, Gayndah. 4625. ✓


Owner - sch4p4(6) Personal information

The street number for the owner's address is not known?

s.73 Irrelevant information




s.73 Irrelevant information



The amendments can be faxed to the Department on (07) 227 8341 to the Attention of Keith Johnston or mailed to the above address. Any enquires can be directed to me directly on (07) 227 8143.


Yours Sincerely

sch4p4(6) Person



Keith Johnston
1/12/94

s.73 Irrelevant information



EMR/CLR Environmental Management Register and Contaminated Land Register

1.7.5

Registered Site - Show Site

Reg Site	Comments	Amend Log	Categ. Hist	Hist. Repos	Show Docs
Lot: <input type="text" value="7"/>	Plan: <input type="text" value="RP209974"/>	Category: <input type="text" value="PRO"/>	CSR Cont Site ID: <input type="text" value="102-32"/>		
Local Authority: <input type="text" value="GAYNDAH S.C."/>	Entry Date: <input type="text" value="28/06/1993"/>	MR Alter Date: <input type="text" value="01/02/1996"/>			
Site Name: <input type="text" value="SERVICE STATION GAYNDAH"/>	Prescribed Purpose: <input type="text" value="SERVICE STATION"/>				
Location Street: <input type="text" value="OLD MARYBOROUGH ROAD"/>					
Location Suburb: <input type="text" value="GAYNDAH QLD"/>	Post Code: <input type="text" value="4625"/>				
Owner Address: <input type="text" value="sch4p4(6) Personal information"/>	Contsite File: <input type="text" value="0"/>		Officer: <input type="text" value="NIL"/>		
	Current Use: <input type="text" value="2231"/>		Past Use: <input type="text" value="2231"/>		
	DNR Parcel Status: <input type="text" value="C"/>		Contaminant: <input type="text" value="UNK"/>		
	Prev Lot No: <input type="text" value="7"/>				
	Prev Plan No: <input type="text" value="RP209974"/>				
	Zoning: <input type="text" value="COM"/>		Area: <input type="text" value="4047"/>		
	UXO Region: <input type="text"/>		Cont Grid Water: <input type="text" value="U"/>		
Comments: <input type="text" value="SL//CURRENT OWNER AMENDED FROM IVAS. SERVICE STATION.-1/2/96 DEH."/>					
Rec Status: <input type="text"/>	Deleted Reason: <input type="text"/>				
Deleted Date: <input type="text"/>					

Published on 2009-01-20 10:20:00 AM
 Copyright | Disclaimer | Privacy
 © The State of Queensland (Environment and Science) 2022.

EMR/CLR Environmental Management Register and Contaminated Land Register

1.7.5

Registered Site - Show Site

Reg Site | Comments | Amend Log | Categ. Hist | Hist. Repos | Show Docs

Page 1 | Page 2

Lot:	<input type="text" value="7"/>	Plan:	<input type="text" value="RP209974"/>	Rec Type:	<input type="text" value="BP"/>	Id:	<input type="text" value="11035"/>
Category:	<input type="text" value="NOTIFIABLE ACTIVITY"/>			Region:	<input type="text"/>	Hist. Id:	<input type="text" value="102-32"/>
LGA:	<input type="text" value="NORTH BURNETT REGIONAL COUNCIL"/>			AMA/AN:	<input type="text"/>		
Site Name:	<input type="text" value="SERVICE STATION GAYNDAH"/>			Notified By:	<input type="text" value="DATA CONV"/>	Notif Rec'd:	<input type="text"/>
Street:	<input type="text" value="OLD MARYBOROUGH ROAD"/>			Entry Date:	<input type="text" value="27/06/1998"/>	Last Altered Date:	<input type="text" value="07/04/2000"/>
Suburb:	<input type="text" value="GAYNDAH QLD"/>	Post Code:	<input type="text" value="4625"/>	<input type="text" value="34 - SERVICE STATIONS"/>			
Owner:	<input type="text" value="sch4p4(6) Personal information"/>			Notifiable Activities:	<input type="text"/>		
Owner Address:	<input type="text"/>			File:	<input type="text"/>	Officer:	<input type="text" value="NIL"/>
	<input type="text"/>			Offsite Disposal Date:	<input type="text"/>	IPA Date:	<input type="text"/>
Parcel Status:	<input type="text" value="C"/>	Area:	<input type="text" value="4047"/> m ²	Ext Ref:	<input type="text"/>		
Site Inspection (SMP) Date:	<input type="text"/>			Haz Cont:	<input type="text"/>		
SMP Compliance Y/N:	<input type="text"/>						

Published under the RTI Act 2009 Disclosure Log