



**Flinders River and  
Armstrong Creek**

**FISHERIES REGULATED WATERS**

**REFERENCE**

 Fisheries Regulated Waters Outer Boundary

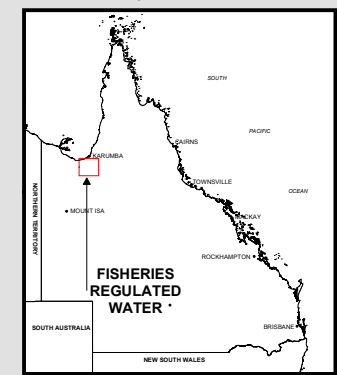
 Fisheries Regulated Waters

**1:600,000**



Geographic Projection: GDA - 1994

**LOCALITY MAP**



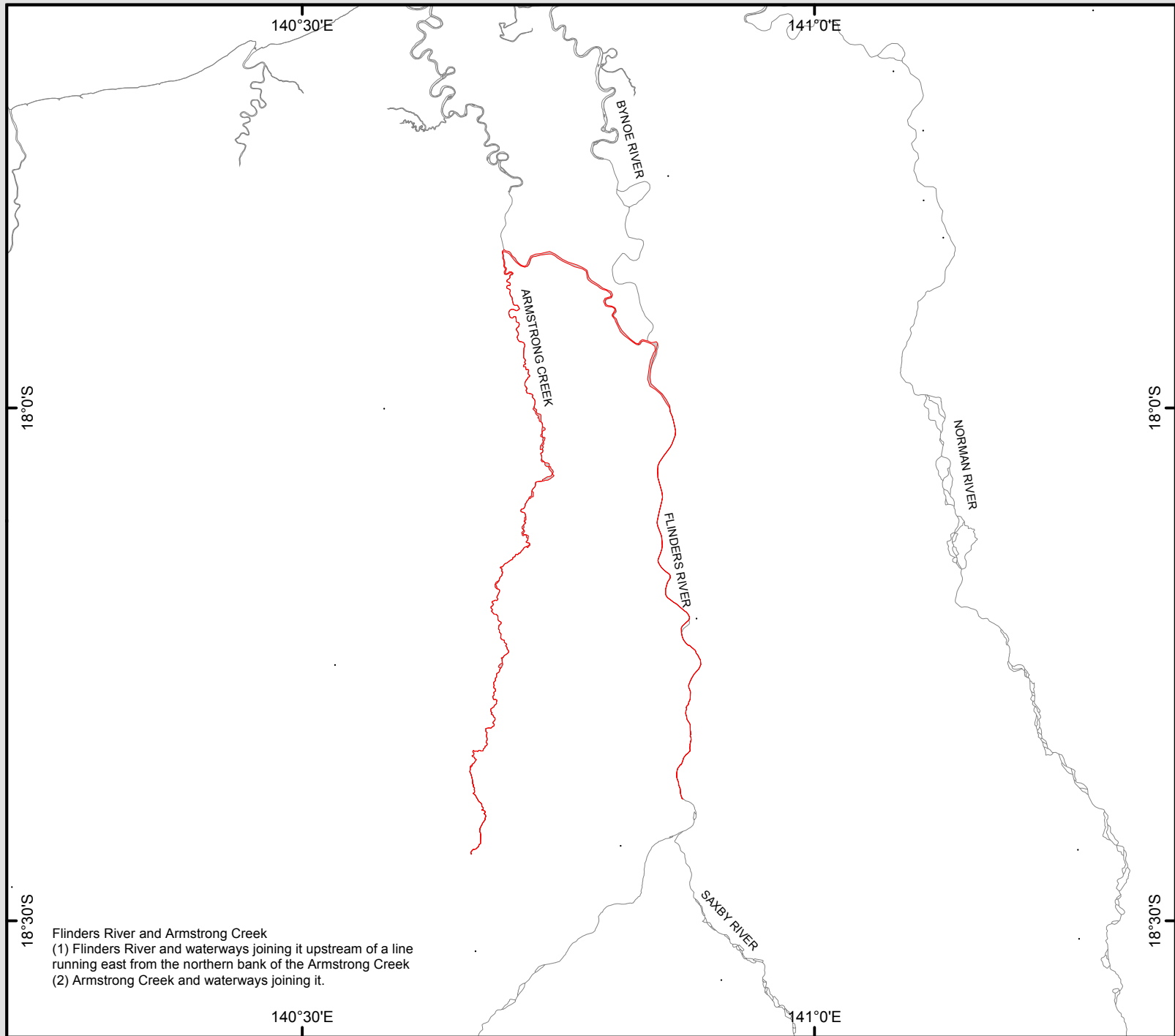
© State of Queensland, 2012.

This map incorporates data which is: © Commonwealth of Australia (Geoscience Australia) 2012.

The information contained herein is subject to change without notice. The Queensland Government shall not be liable for technical or other errors or omissions contained herein. The reader/user accepts all risks and responsibilities for losses, damages, costs and other consequences resulting directly or indirectly from using this information.

**PLAN NUMBER**

**FRW - 268**



**Flinders River and Armstrong Creek**  
 (1) Flinders River and waterways joining it upstream of a line running east from the northern bank of the Armstrong Creek  
 (2) Armstrong Creek and waterways joining it.