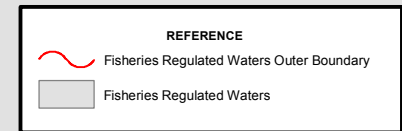





Fraser Island between
Indian Head and Waddy Point

FISHERIES REGULATED WATERS

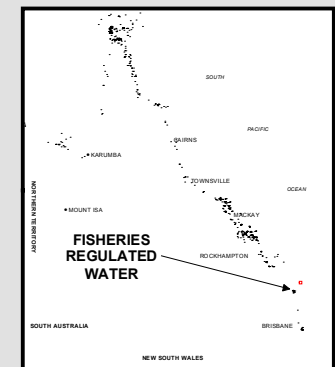


1:90,000



Geographic Projection GDA - 1994

LOCALITY MAP



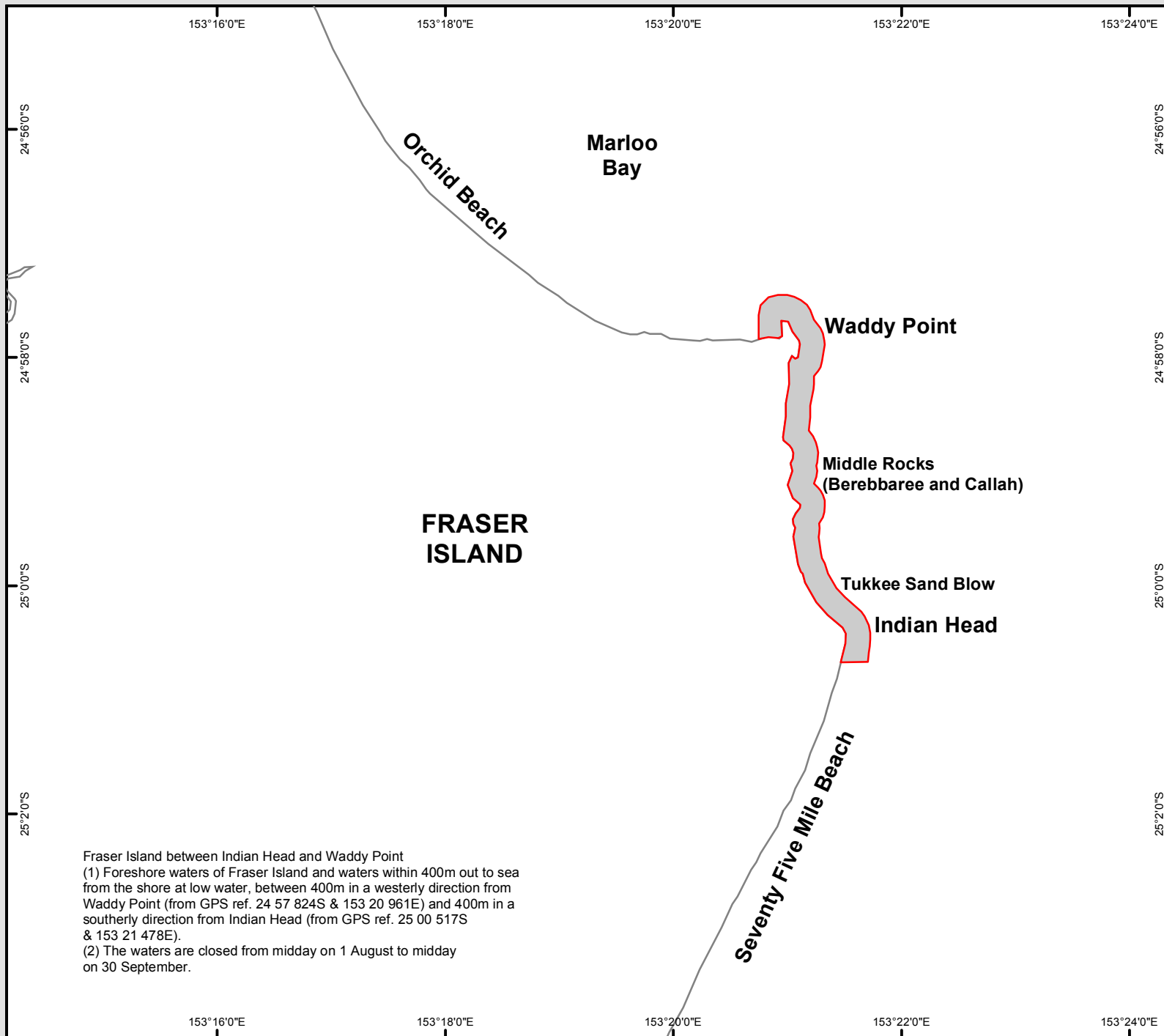
© State of Queensland, 2014.

This map incorporates data which is: © Commonwealth of Australia (Geoscience Australia) 2012.

The information contained herein is subject to change without notice. The Queensland Government shall not be liable for technical or other errors or omissions contained herein. The reader/user accepts all risks and responsibilities for losses, damages, costs and other consequences resulting directly or indirectly from using this information.

PLAN NUMBER

FRW - 061



Fraser Island between Indian Head and Waddy Point

(1) Foreshore waters of Fraser Island and waters within 400m out to sea from the shore at low water, between 400m in a westerly direction from Waddy Point (from GPS ref. 24 57 824S & 153 20 961E) and 400m in a southerly direction from Indian Head (from GPS ref. 25 00 517S & 153 21 478E).

(2) The waters are closed from midday on 1 August to midday on 30 September.