



## Trinity Inlet

### FISHERIES REGULATED WATERS

**REFERENCE**

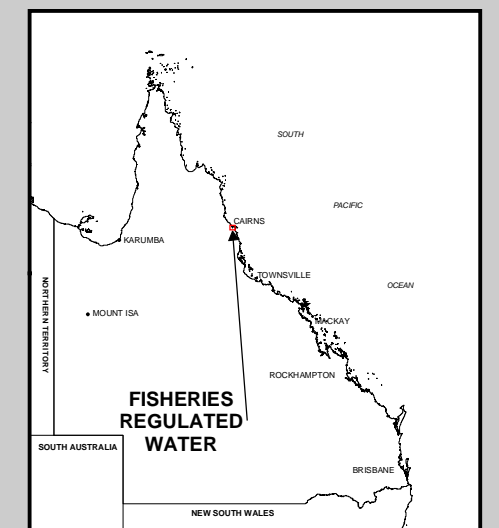
-  Fisheries Regulated Waters Outer Boundary
-  Fisheries Regulated Waters

**1:80,000**



Geographic Projection GDA - 1994

#### LOCALITY MAP



© State of Queensland, Department of Primary Industries and Fisheries 2008

BASE MAP reproduced with permission of GeoScience Australia  
Mapped - 11 November 2008

1:1 000 000 MAP REFERENCE  
**8064**

**PLAN NUMBER**  
**FRW - 313**

