



## Nobbies Inlet

### FISHERIES CLOSED WATER OUTER BOUNDARY

**REFERENCE**

 Fisheries Closed Waters Outer Boundary

 Fisheries Closed Waters

**LEGISLATION**  
Legislated under the Fisheries Regulations 1995

**SPECIES**  
This closure applies to all species

**FISHING METHOD**  
This closure applies to certain commercial foreshore set mesh nets

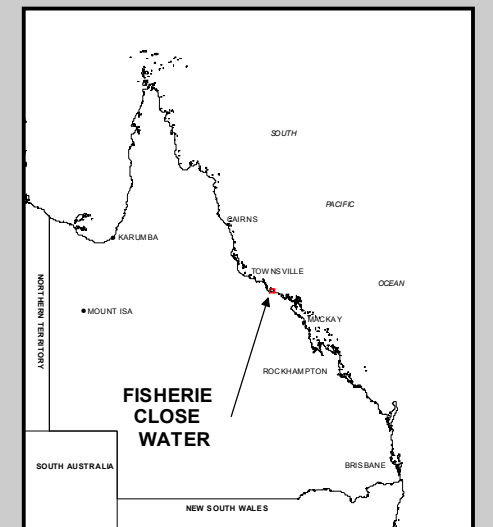
**CLOSURE TIMES**  
The waters are closed from midday on the 1 November to midday on 1 February

1:75,000



UNIVERSAL TRANSVERSE MERCATOR PROJECTION - ZONE 56  
GEODETIC DATUM OF AUSTRALIA - 1994

#### LOCALITY MAP

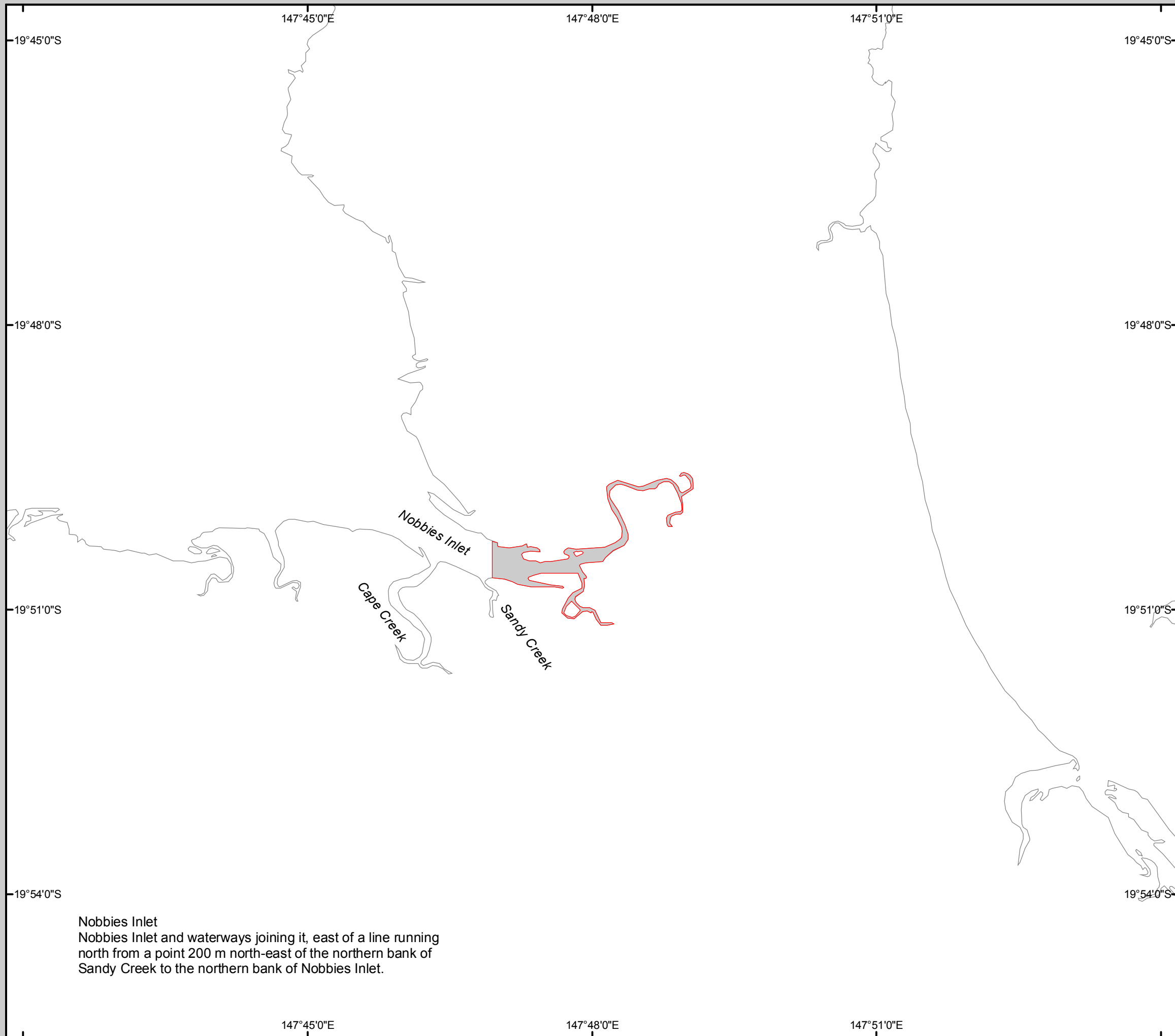


© State of Queensland, Department of Primary Industries and Fisheries 2006

This map represents the approximate location of the Fisheries Closed Water. Please refer to the relevant fisheries legislation for exact boundaries of the area.  
BASE MAP reproduced with permission of GeoScience Australia  
Mapped - 31 May 2006

1:100 000 MAP REFERENCE  
**N/A**

PLAN NUMBER  
**FCW - 205**



**Nobbies Inlet**  
Nobbies Inlet and waterways joining it, east of a line running north from a point 200 m north-east of the northern bank of Sandy Creek to the northern bank of Nobbies Inlet.