



Brisbane Airport floodway channel to Pine River

FISHERIES CLOSED WATER OUTER BOUNDARY

REFERENCE

 Fisheries Closed Waters Outer Boundary

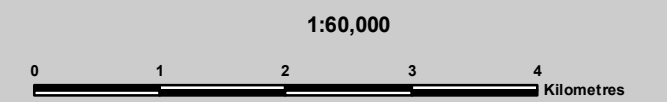
 Fisheries Closed Waters

LEGISLATION
Legislated under the Fisheries Regulations 1995

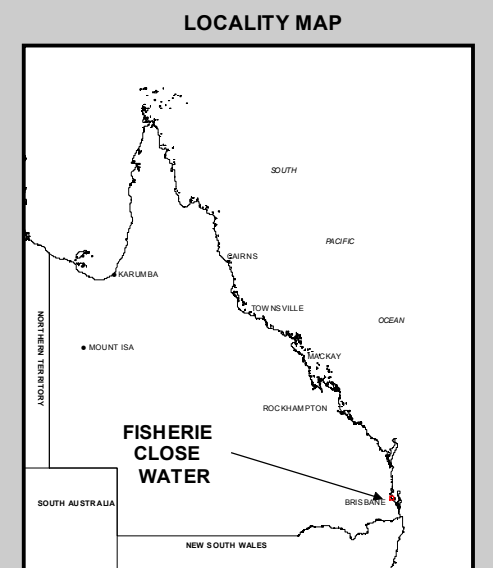
SPECIES
This closure applies to all species

FISHING METHOD
This closure applies to all commercial fishing nets

CLOSURE TIMES
The waters are closed all year



UNIVERSAL TRANSVERSE MERCATOR PROJECTION - ZONE 56
GEODETIC DATUM OF AUSTRALIA - 1994



© State of Queensland, Department of Primary Industries and Fisheries 2005

This map represents the approximate location of the Fisheries Closed Water. Please refer to the relevant fisheries legislation exact boundaries of the area.

BASE MAP reproduced with permission of GeoScience Australia
Gazetted - 14 October 1999
Mapped - 14 October 2005

1:100,000 MAP REFERENCE	PLAN NUMBER
9543	FCW - 037

