



Waters adjacent to north Cape York

FISHERIES CLOSED WATERS OUTER BOUNDARY

REFERENCE

 Fisheries Closed Waters Outer Boundary

 Fisheries Closed Waters

LEGISLATION

Legislated under the Fisheries Regulations 1995

SPECIES

This closure applies only to black jewfish

FISHING METHOD

Closure applies to all fishing activities

CLOSURE TIMES

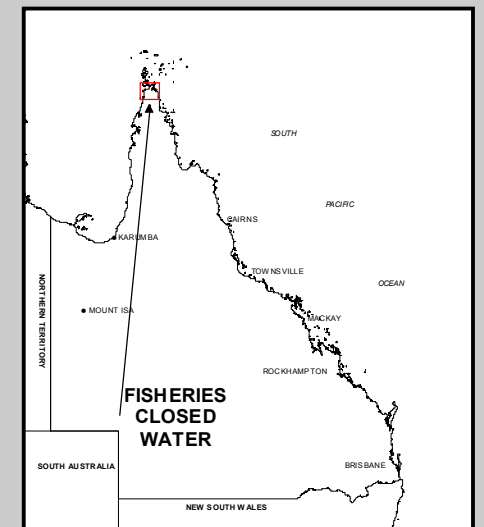
The waters are closed all year

1:300,000



UNIVERSAL TRANSVERSE MERCATOR PROJECTION - ZONE 54
GEODETIC DATUM OF AUSTRALIA - 1994

LOCALITY MAP



© State of Queensland, Department of Primary Industries and Fisheries 2005

This map represents the approximate location of the Fisheries Closed Water. Please refer to the relevant fisheries legislation for exact boundaries of the area.
BASE MAP reproduced with permission of GeoScience Australia
Gazetted - 20 December 2002
Mapped - 6 October 2005

1:100,000 MAP REFERENCE
7476

PLAN NUMBER
FCW - 223

