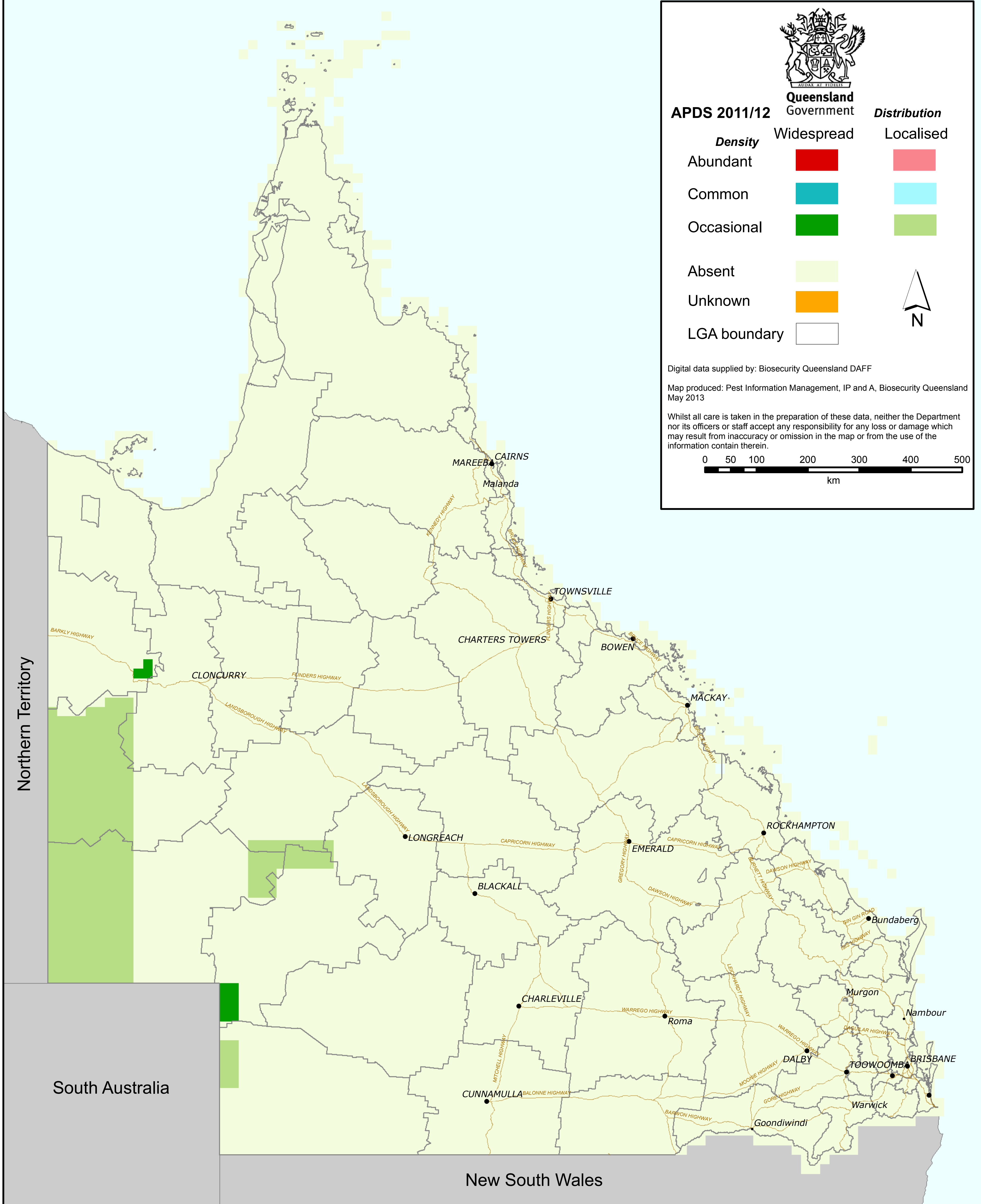


CAMEL (FERAL)

(Camelus dromedarius)

QUEENSLAND DISTRIBUTION 2011/2012



Queensland Government

APDS 2011/12

Density

Abundant

Common


Occasional

Absent

Unknown

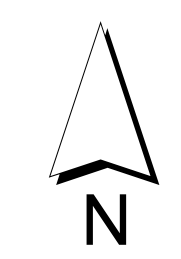
LGA boundary

Widespread



Distribution

Localised



Digital data supplied by: Biosecurity Queensland DAFF

Map produced: Pest Information Management, IP and A, Biosecurity Queensland May 2013

Whilst all care is taken in the preparation of these data, neither the Department nor its officers or staff accept any responsibility for any loss or damage which may result from inaccuracy or omission in the map or from the use of the information contain therein.

