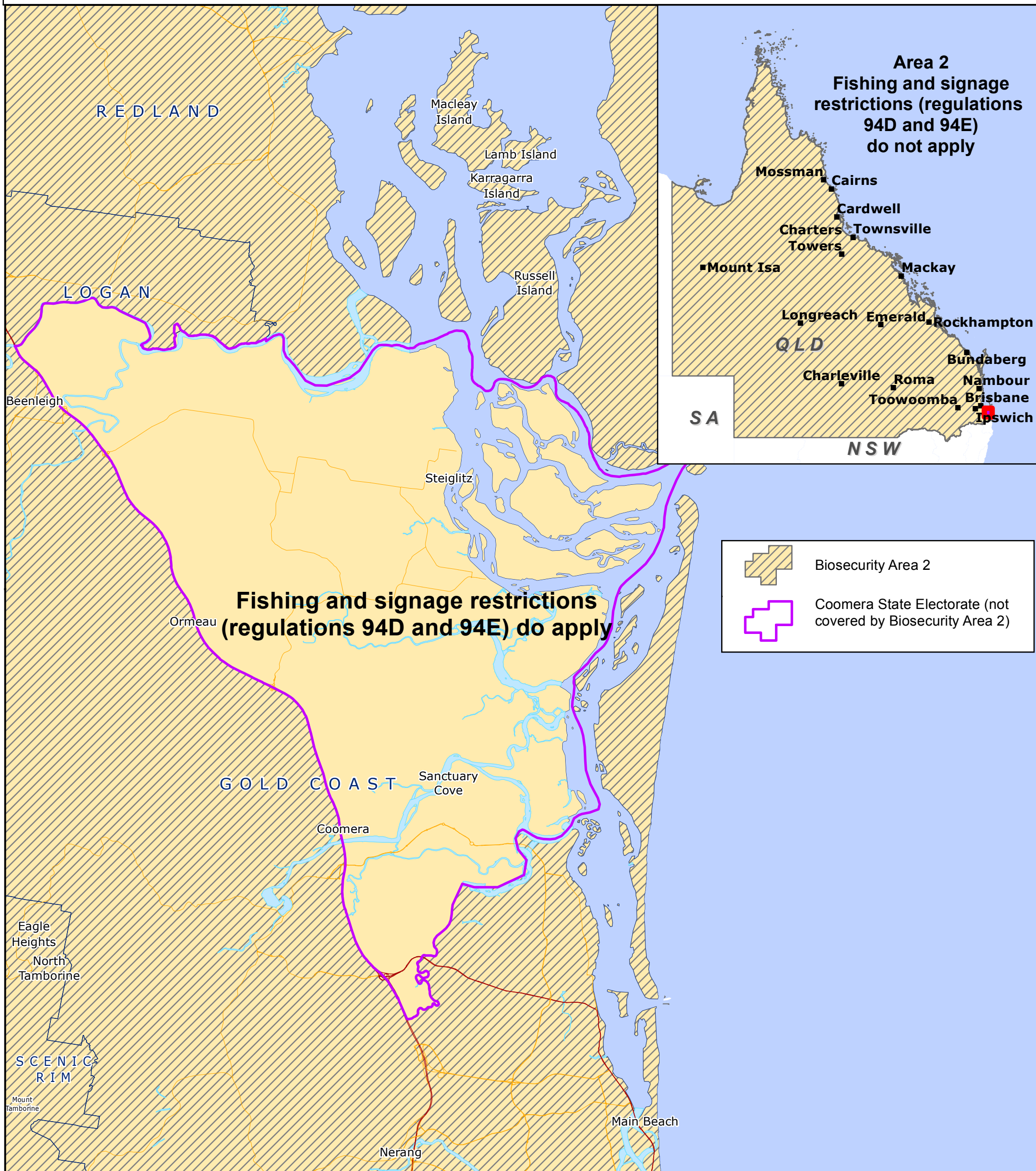

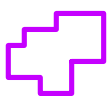


# White Spot Biosecurity Area 2



 Biosecurity Area 2  
 Coomera State Electorate (not covered by Biosecurity Area 2)



Date: 4/07/2017  
 Co-ord Sys: GCS GDA 1994  
 Datum: GDA 1994  
 Units: Degree



This boundary follows the State Electorate Area for Coomera.

## Suburbs within Coomera State Electorate

The following suburb from Logan City Council is within the Coomera Electorate:

Eagleby

The following suburbs from Gold Coast City Council are within the Coomera Electorate:

- |             |                  |
|-------------|------------------|
| Alberton    | Ormeau (in part) |
| Coomera     | Pimpama          |
| Gilberton   | Southern Moreton |
| Helensvale  | Bay Islands      |
| Hope Island | Stapylton        |
| Jacobs Well | Steiglitz        |
| Norwell     | Woongoolba       |

The state of Queensland does not warrant the accuracy of this map and disclaims any liability or loss arising from the use of this map beyond its intended purpose.  
 Acknowledgements © State of Queensland (Department of Agriculture and Fisheries) 2017; © State of Queensland (Department of Natural Resources and Mines) 2017