

Registered Site - Show Site

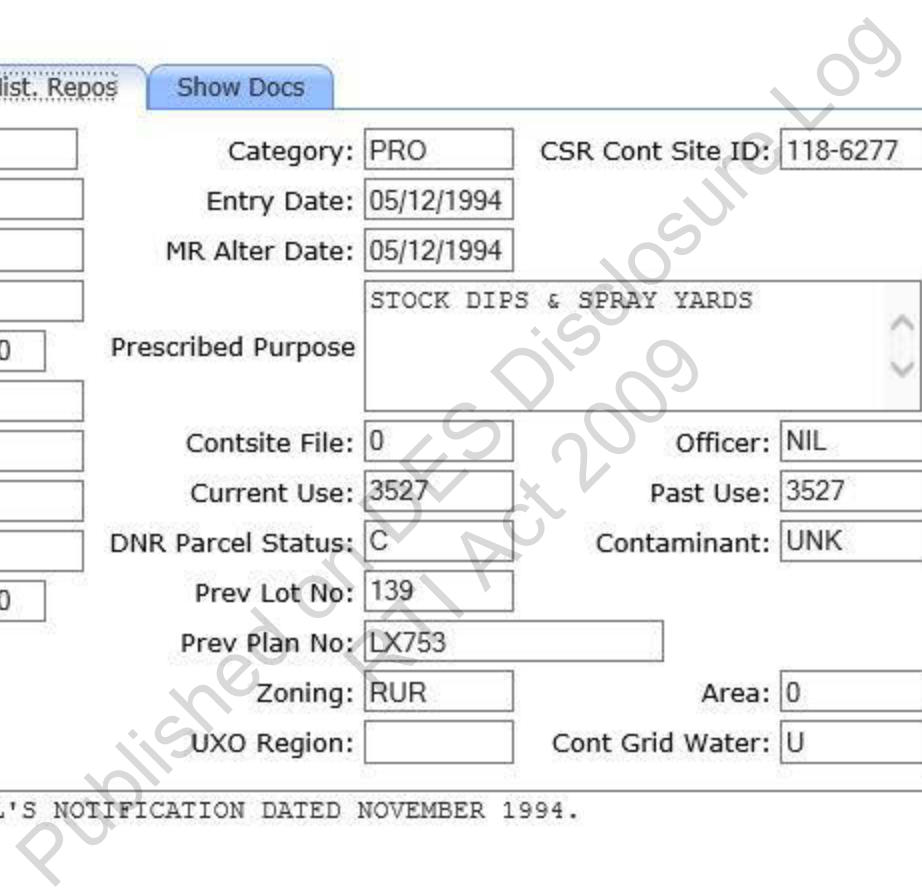
Reg Site	Comments	Amend Log	Categ. Hist	Hist. Repos	Show Docs
Lot: <input type="text" value="138"/>	Plan: <input type="text" value="L371416"/>	Category: <input type="text" value="PRO"/>	CSR Cont Site ID: <input type="text" value="118-6275"/>		
Local Authority: <input type="text" value="TIARO S.C."/>	Entry Date: <input type="text" value="05/12/1994"/>	MR Alter Date: <input type="text" value="05/12/1994"/>			
Site Name: <input type="text" value="CATTLE DIP GUNDIAH"/>	Prescribed Purpose: <input type="text" value="STOCK DIPS & SPRAY YARDS"/>				
Location Street: <input type="text" value="SHADY CAMP ROAD"/>					
Location Suburb: <input type="text" value="GUNDIAH QLD"/>	Post Code: <input type="text" value="4650"/>	Contsite File: <input type="text" value="0"/>	Officer: <input type="text" value="NIL"/>		
Owner Address: <input type="text" value="sch4p4(6) Personal info"/>		Current Use: <input type="text" value="3527"/>	Past Use: <input type="text" value="3527"/>		
<input type="text" value="QLD"/>		DNR Parcel Status: <input type="text" value="C"/>	Contaminant: <input type="text" value="UNK"/>		
<input type="text" value=""/>	Post Code: <input type="text" value="4650"/>	Prev Lot No: <input type="text" value="138"/>			
		Prev Plan No: <input type="text" value="L371416"/>			
		Zoning: <input type="text" value="RUR"/>	Area: <input type="text" value="0"/>		
		UXO Region: <input type="text" value=""/>	Cont Grid Water: <input type="text" value="U"/>		
Comments: <input type="text" value="INFORMATION PROVIDED BY COUNCIL'S NOTIFICATION DATED NOVEMBER 1994."/>					
Rec Status: <input type="text" value=""/>	Deleted Reason: <input type="text" value="File A"/>				
Deleted Date: <input type="text" value=""/>					

Registered Site - Show Site

Lot: <input type="text" value="139"/>	Plan: <input type="text" value="LX753"/>	Category: <input type="text" value="PRO"/>	CSR Cont Site ID: <input type="text" value="118-6277"/>
Local Authority: <input type="text" value="TIARO S.C."/>	Entry Date: <input type="text" value="05/12/1994"/>	MR Alter Date: <input type="text" value="05/12/1994"/>	
Site Name: <input type="text" value="CATTLE DIP GUNDIAH"/>	Prescribed Purpose: <input type="text" value="STOCK DIPS & SPRAY YARDS"/>		
Location Street: <input type="text" value="SHADY CAMP ROAD"/>	Location Suburb: <input type="text" value="GUNDIAH QLD"/>	Post Code: <input type="text" value="4650"/>	
Owner Address: <input type="text" value="sch4p4(6) Personal info"/>	Contsite File: <input type="text" value="0"/>	Officer: <input type="text" value="NIL"/>	
	Current Use: <input type="text" value="3527"/>	Past Use: <input type="text" value="3527"/>	
	DNR Parcel Status: <input type="text" value="C"/>	Contaminant: <input type="text" value="UNK"/>	
	Prev Lot No: <input type="text" value="139"/>		
	Prev Plan No: <input type="text" value="LX753"/>		
	Zoning: <input type="text" value="RUR"/>	Area: <input type="text" value="0"/>	
	UXO Region: <input type="text"/>	Cont Grid Water: <input type="text" value="U"/>	

Comments:

Rec Status: Deleted Reason:
 Deleted Date:



Registered Site - Show Site

[Reg Site](#)
[Comments](#)
[Amend Log](#)
[Categ. Hist](#)
[Hist. Repos](#)
[Show Docs](#)

[Page 1](#)
[Page 2](#)

Lot: Plan:
 Category:
 LGA:
 Site Name:
 Street:
 Suburb: Post Code:
 Owner:
 Owner Address:

 Post Code:
 Parcel Status: Area: m²
 Site Inspection (SMP) Date:
 SMP Compliance Y/N:
 23-002

Rec Type: Id:
 Region: Hist. Id:
 AMA/AN:
 Notified By: Notif Rec'd:
 Entry Date: Last Altered Date:

 Notifiable Activities:

 File: Officer:
 Offsite Disposal Date: IPA Date:
 Ext Ref:
 Haz Cont:

Published under the RTI Act 2009
 Disclosure Log

Registered Site - Show Site

[Reg Site](#)
[Comments](#)
[Amend Log](#)
[Categ. Hist](#)
[Hist. Repos](#)
[Show Docs](#)

[Page 1](#)
[Page 2](#)

Lot:	139	Plan:	LX753	Rec Type:	BP	Id:	10320
Category:	NOTIFIABLE ACTIVITY	Region:		Hist. Id:	118-6277		
LGA:	FRASER COAST REGIONAL COUNCIL	AMA/AN:					
Site Name:	CATTLE DIP GUNDIAH	Notified By:	DATA CONV	Notif Rec'd:			
Street:	SHADY CAMP ROAD	Entry Date:	27/06/1998	Last Altered Date:	07/04/2000		
Suburb:	GUNDIAH QLD	Post Code:	4650				
Owner:	C M KUNST						
Owner Address:	MS 221						
	MARYBOROUGH						
	QLD						
		Post Code:	4650				
Parcel Status:	C	Area:	0 m ²	File:		Officer:	NIL
Site Inspection (SMP) Date:				Offsite Disposal Date:		IPA Date:	
SMP Compliance Y/N:							
				Ext Ref:			
				Haz Cont:			
					File A		



Notification of Contaminated Site

The following information should be supplied by people providing notification to the CHEM Unit of contaminated land or land used for a prescribed purpose under the *Contaminated Land Act 1991* and the *Contaminated Land Regulation 1991*.

Essential Information

Local Authority Area:- TIARO SHIRE COUNCIL

Information provided by:-

Name: sch4p4(6) Personal inform Contact Telephone No: 011-292133

Organisation: TIARO SHIRE COUNCIL

Address: MAYNE STREET

TIARO Postcode 4650

Name by which the property is known locally:-

URAH VIEW

Location:-

Street Address SHADY CAMP ROAD

Town/Suburb CONDIAH Postcode 4650

Lot-on-Plan Description of each parcel of land (individual parcels of land which make up the property should be included. Please make a separate attachment if there is more than one parcel).

LOT 138 W371416

Land Titles Register Volume and Folio Number for each parcel (see also above remarks in brackets concerning multiple land parcels).

Name and Postal Address of Owner:-

Name sch4p4(6) Personal inform

Address sch4p4(6) Personal inform

1 Postcode 4650

Description of the source of the suspected contamination or the prescribed purpose for which the land is or has been used (a short description of the land use or cause of contamination will be sufficient. A separate attachment can be made if space is insufficient).

CATTLE DIP

Desirable and additional Information

Area of each parcel in square metres (this information is useful as a cross-check on the land description details):-

Current local authority zoning of the land:- RURAL A

The processing of this information would be greatly assisted by the inclusion of a map or locality plan.

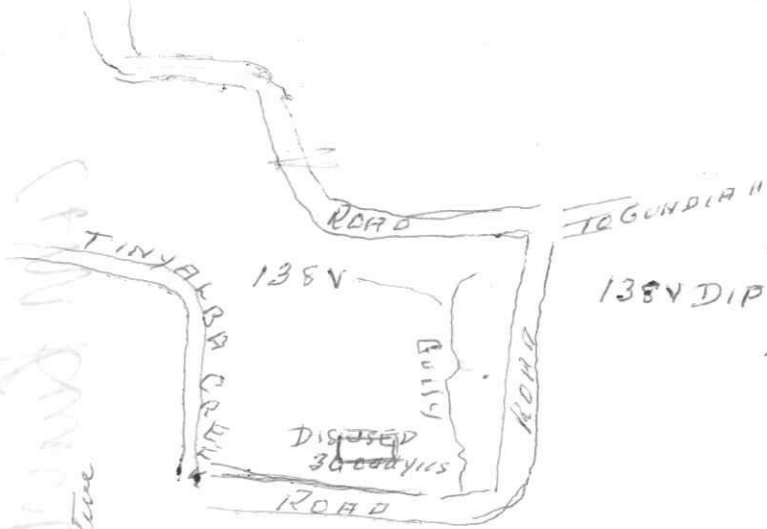
If further information is required please contact:

The Clerk (Contaminated Land),
CHEM Unit,
A Division of the Bureau of Emergency Services
G.P.O. Box 1425
Brisbane, Qld 4001
Telephone (07) 227 4144
Facsimile (07) 227 4466

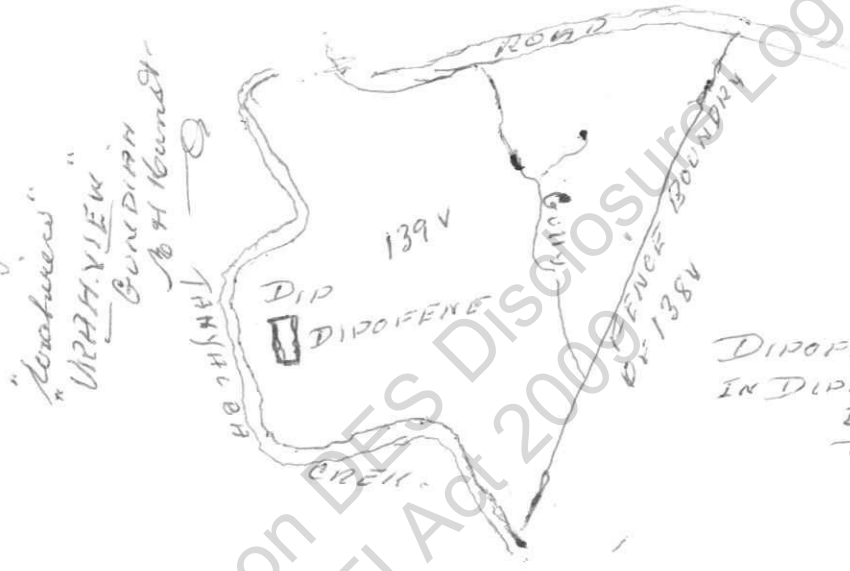
BUFFALO FLY SPRAY
SUMMER

This Information Is Relative
to The Property Named

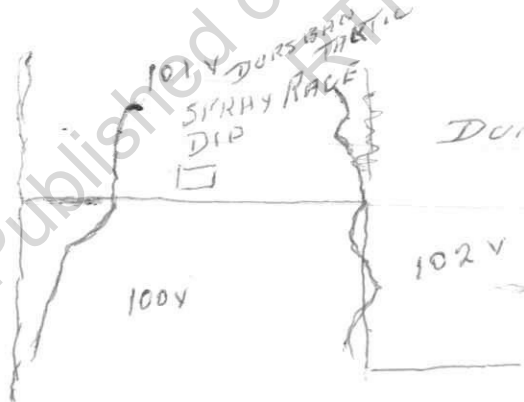
"Worshers"
"UPH.VIEW"
GUNDIAH
North Kundah




138V DIP NOT USED 30 odd years
FILLED IN. WAS ARGENIC
LATE-RUCIDE DDT



DIPOFENE ONLY USED
IN DIP.
BAYTICOL
POUR ON



DURSIBAN TO TACTICK.
used as a dip
for 7 years.



Notification of Contaminated Site

The following information should be supplied by people providing notification to the CHEM Unit of contaminated land or land used for a prescribed purpose under the *Contaminated Land Act 1991* and the *Contaminated Land Regulation 1991*.

Essential Information

Local Authority Area:- TIARO SHIRE COUNCIL

Information provided by:-

Name: sch4p4(6) Personal inform Contact Telephone No: 071 202133

Organisation: TIARO SHIRE COUNCIL

Address: MAYNE STREET

TIARO Postcode 4650

Name by which the property is known locally:-
"URAH VIEW"

Location:-

Street Address BHADY CAMP ROAD

Town/Suburb GUNDIAH Postcode 4650

Lot-on-Plan Description of each parcel of land (individual parcels of land which make up the property should be included. Please make a separate attachment if there is more than one parcel).

LOT 130 PLAN LX 753 118-006211

Land Titles Register Volume and Folio Number for each parcel (see also above remarks in brackets concerning multiple land parcels).

Name and Postal Address of Owner:-

Name sch4p4(6) Personal informati

Address sch4p4(6) Personal informatio

Postcode 4650

Description of the source of the suspected contamination or the prescribed purpose for which the land is or has been used (a short description of the land use or cause of contamination will be sufficient. A separate attachment can be made if space is insufficient).

CATTLE DIP

Desirable and additional Information

Area of each parcel in square metres (this information is useful as a cross-check on the land description details):-

Current local authority zoning of the land:- RURAL A

The processing of this information would be greatly assisted by the inclusion of a map or locality plan.

If further information is required please contact:

The Clerk (Contaminated Land),
CHEM Unit,
A Division of the Bureau of Emergency Services
G.P.O. Box 1425
Brisbane, Qld 4001
Telephone (07) 227 4144
Facsimile (07) 227 4466