



Hinchinbrook Channel

FISHERIES CLOSED WATER OUTER BOUNDARY

REFERENCE

 Fisheries Closed Waters Outer Boundary

 Fisheries Closed Waters

LEGISLATION
Legislated under the Fisheries Regulations 1995

SPECIES
This closure applies to all species

FISHING METHOD
This closure applies to certain commercial foreshore set mesh nets

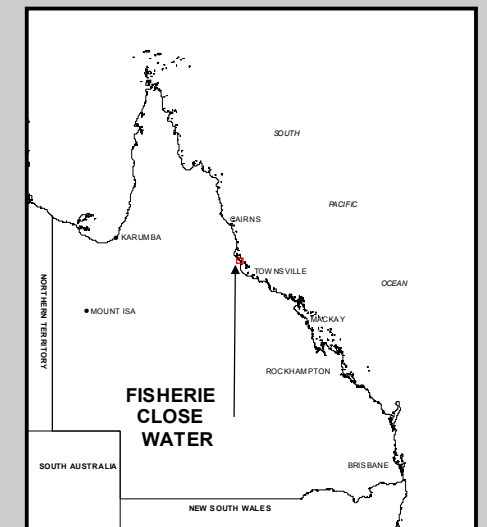
CLOSURE TIMES
The waters are closed from midday on the 1 November to midday on 1 February

1:100,000



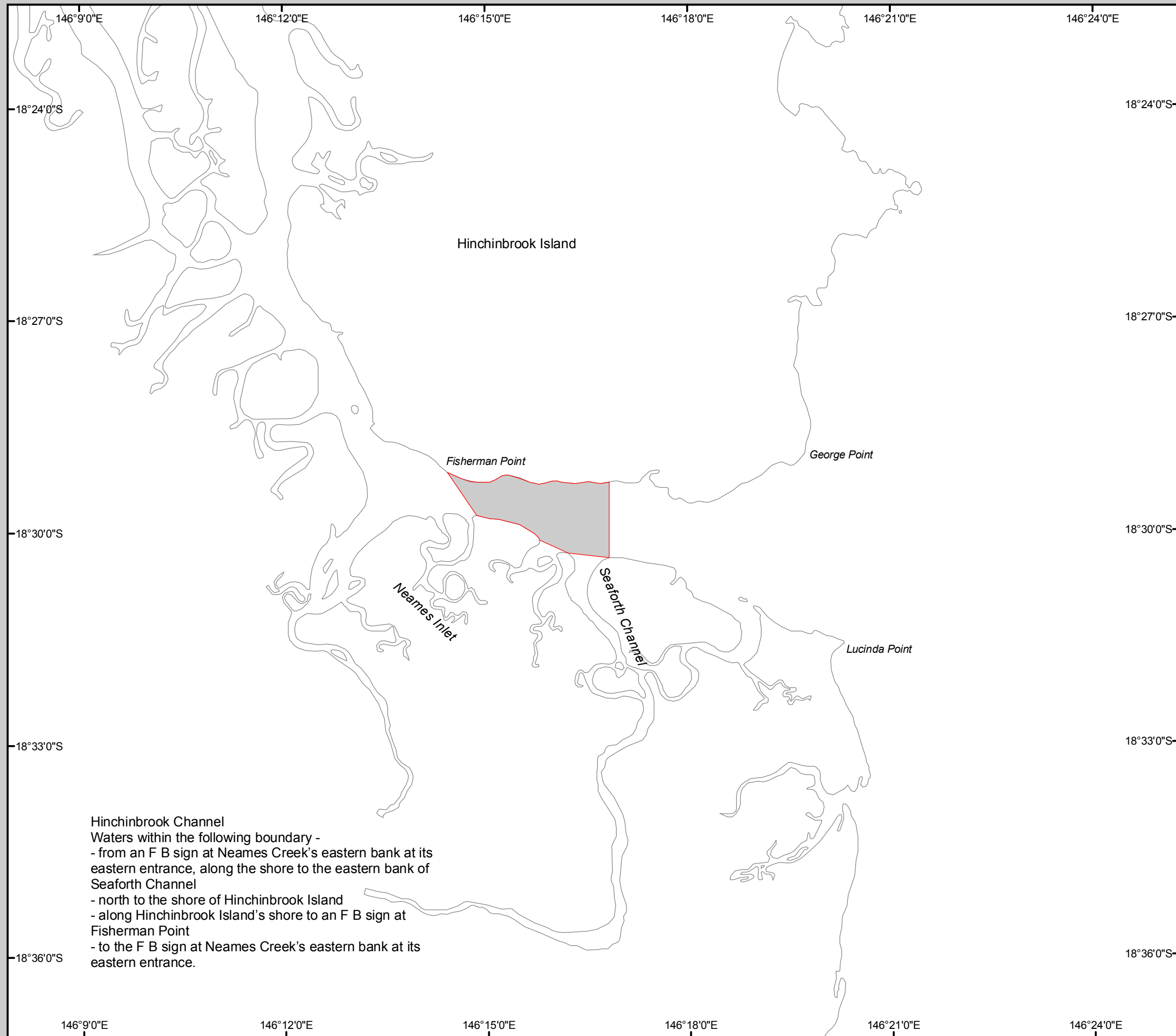
UNIVERSAL TRANSVERSE MERCATOR PROJECTION - ZONE 55
GEODETIC DATUM OF AUSTRALIA - 1994

LOCALITY MAP



© State of Queensland, Department of Primary Industries and Fisheries 2006

This map represents the approximate location of the Fisheries Closed Water. Please refer to the relevant fisheries legislation for exact boundaries of the area.
BASE MAP reproduced with permission of GeoScience Australia
Mapped - 31 May 2006



Hinchinbrook Channel
Waters within the following boundary -
- from an F B sign at Neames Creek's eastern bank at its eastern entrance, along the shore to the eastern bank of Seaforth Channel
- north to the shore of Hinchinbrook Island
- along Hinchinbrook Island's shore to an F B sign at Fisherman Point
- to the F B sign at Neames Creek's eastern bank at its eastern entrance.

1:100000 MAP REFERENCE
8161

PLAN NUMBER
FCW - 210