



Manly Boat Harbour

FISHERIES CLOSED WATER OUTER BOUNDARY

REFERENCE

 Fisheries Closed Waters Outer Boundary

 Fisheries Closed Waters

LEGISLATION

Legislated under the Fisheries Regulations 1995

SPECIES

This closure applies to all species

FISHING METHOD

This closure applies to all commercial fishing nets

CLOSURE TIMES

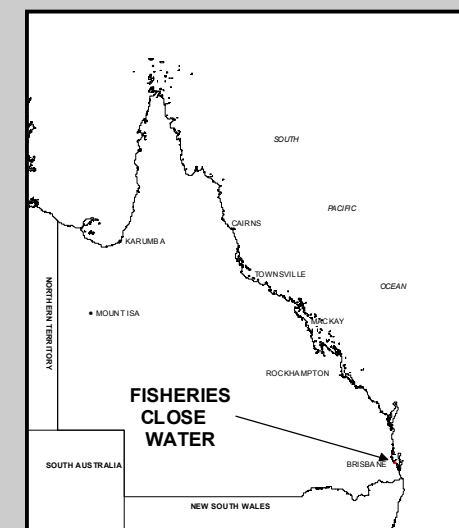
The waters are closed all year

1:25,000



UNIVERSAL TRANSVERSE MERCATOR PROJECTION - ZONE 56
GEODETIC DATUM OF AUSTRALIA - 1994

LOCALITY MAP



© State of Queensland, Department of Primary Industries and Fisheries 2005

This map represents the approximate location of the Fisheries Closed Water. Please refer to the relevant fisheries legislation for exact boundaries of the area.
BASE MAP reproduced with permission of GeoScience Australia
Gazetted - 8 December 197
Mapped - 14 October 2005

1:100000 MAP REFERENCE
9543

PLAN NUMBER
FCW - 033

