



## Bizant River, Princess Charlotte Bay

### FISHERIES CLOSED WATERS OUTER BOUNDARY

**REFERENCE**

 Fisheries Closed Waters Outer Boundary

 Fisheries Closed Waters

**LEGISLATION**  
Legislated under the Fisheries Regulations 1995 and the Fisheries (East Coast Trawl) Management Plan 1999

**SPECIES**  
This closure applies to all species

**FISHING METHOD**  
This closure applies to all fishing activities

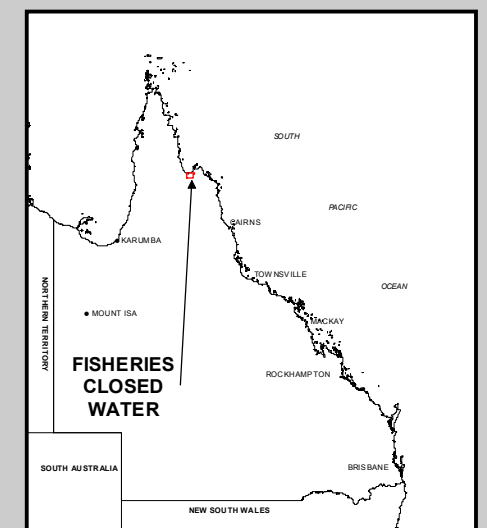
**CLOSURE TIMES**  
The waters are closed all year

1:110,000



UNIVERSAL TRANSVERSE MERCATOR PROJECTION - ZONE 55  
GEODETIC DATUM OF AUSTRALIA - 1994

#### LOCALITY MAP

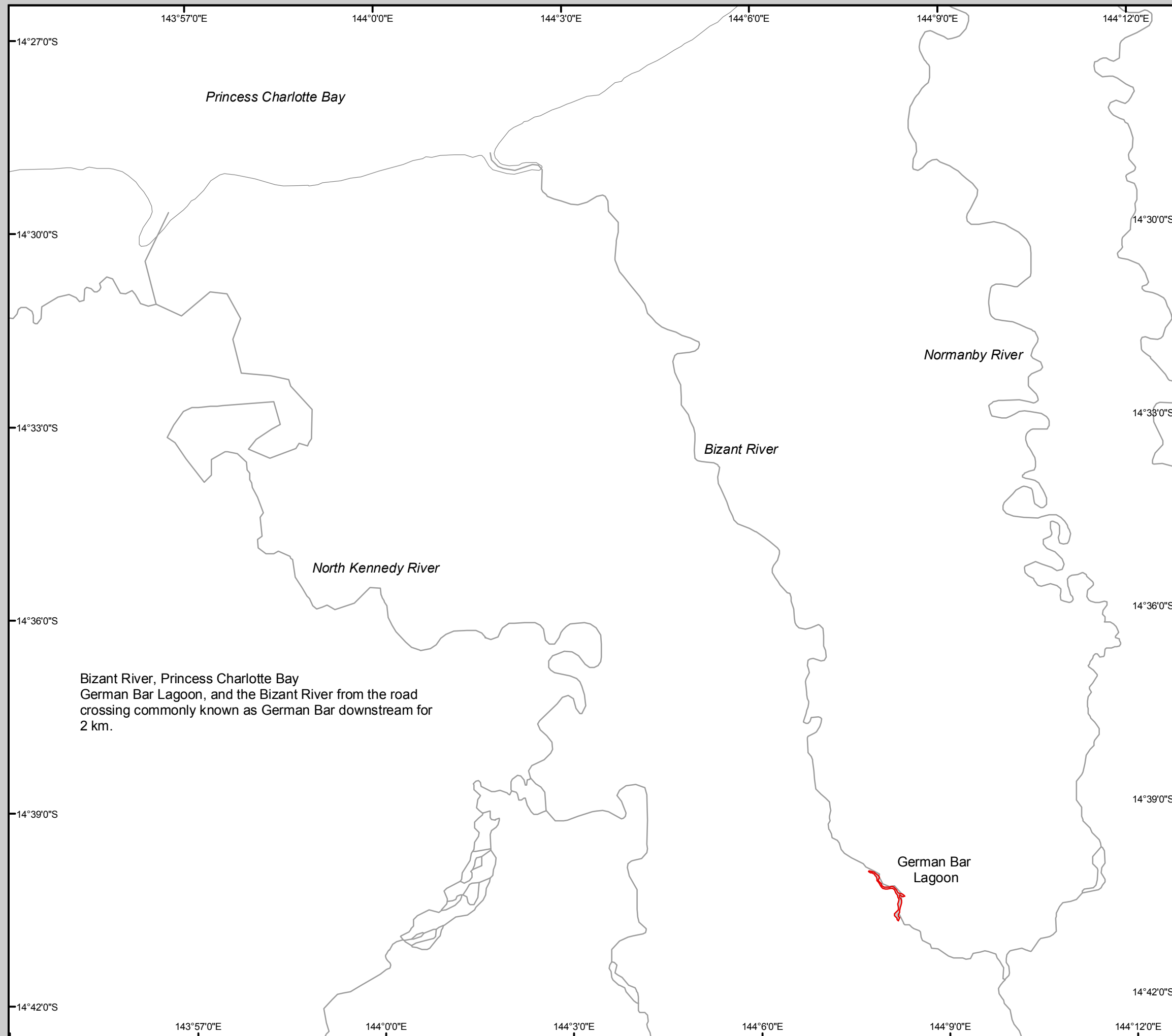


© State of Queensland, Department of Primary Industries and Fisheries 2005

This map represents the approximate location of the Fisheries Closed Water. Please refer to the relevant fisheries legislation for exact boundaries of the area.  
BASE MAP reproduced with permission of GeoScience Australia  
Gazetted - 14 December 1999  
Mapped - 4 October 2005

1:100 000 MAP REFERENCE  
**7768**

PLAN NUMBER  
**FCW - 152**



Bizant River, Princess Charlotte Bay  
German Bar Lagoon, and the Bizant River from the road  
crossing commonly known as German Bar downstream for  
2 km.