



Hinchinbrook Channel

FISHERIES CLOSED WATER OUTER BOUNDARY

REFERENCE

 Fisheries Closed Waters Outer Boundary

 Fisheries Closed Waters

LEGISLATION

Legislated under the Fisheries Regulations 1995

SPECIES

This closure applies to all species

FISHING METHOD

This closure applies to shell dredges

CLOSURE TIMES

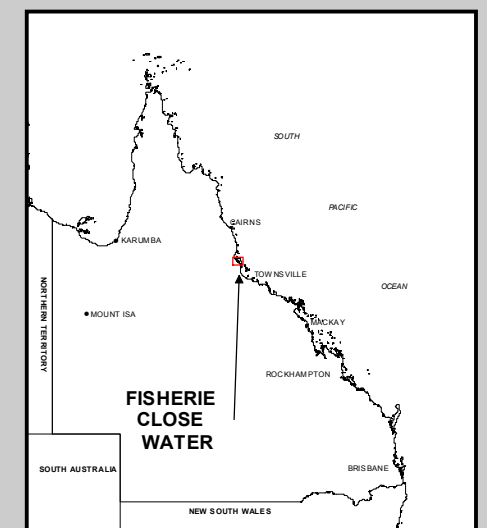
The waters are closed all year

1:150,000



UNIVERSAL TRANSVERSE MERCATOR PROJECTION - ZONE 55
GEODETIC DATUM OF AUSTRALIA - 1994

LOCALITY MAP



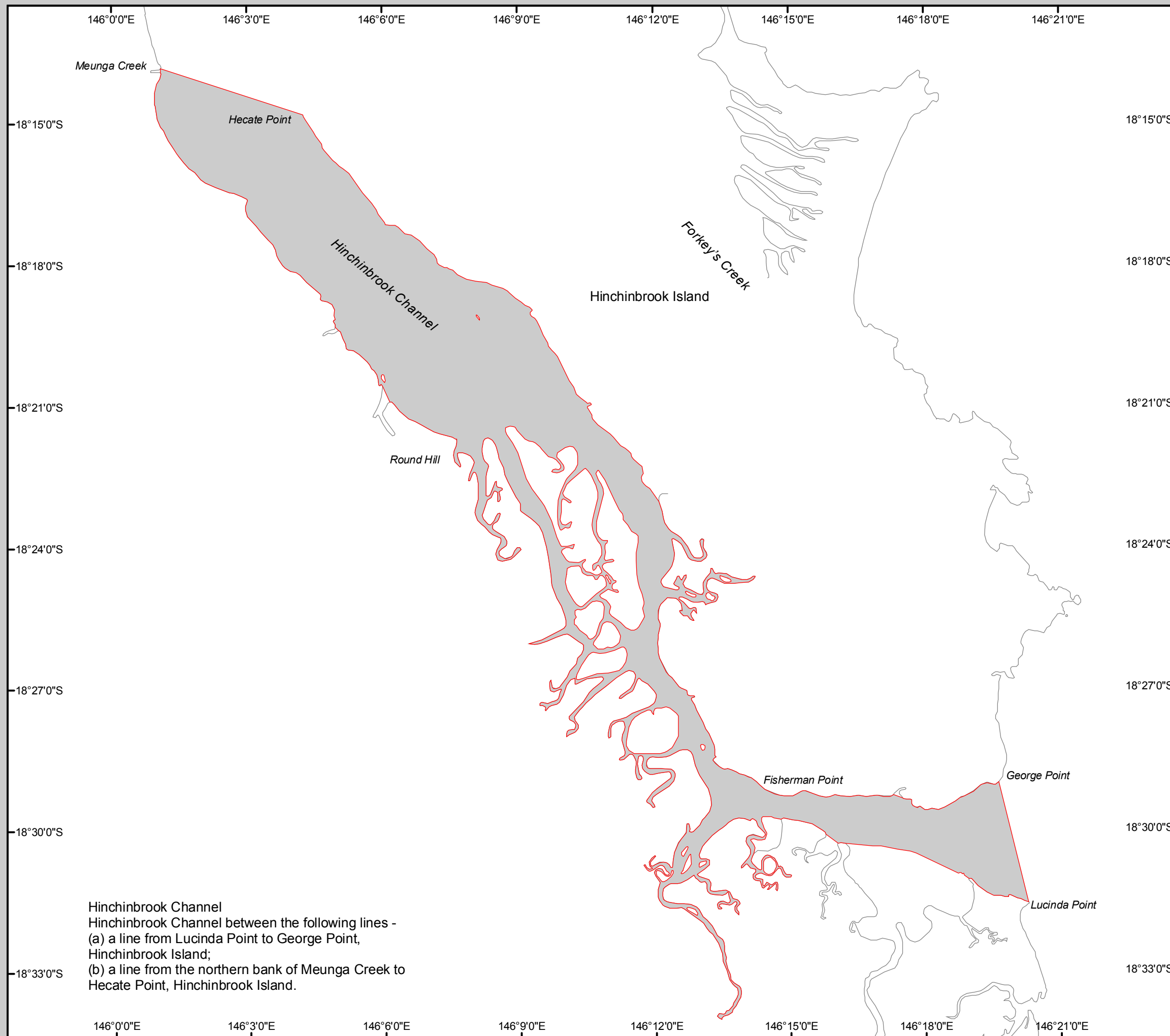
© State of Queensland, Department of Primary Industries and Fisheries 2006

This map represents the approximate location of the Fisheries Closed Water. Please refer to the relevant fisheries legislation for exact boundaries of the area.
BASE MAP reproduced with permission of GeoScience Australia
Mapped - 31 May 2006

1:100000 MAP REFERENCE

PLAN NUMBER

FCW - 220



Hinchinbrook Channel
Hinchinbrook Channel between the following lines -
(a) a line from Lucinda Point to George Point,
Hinchinbrook Island;
(b) a line from the northern bank of Meunga Creek to
Hecate Point, Hinchinbrook Island.