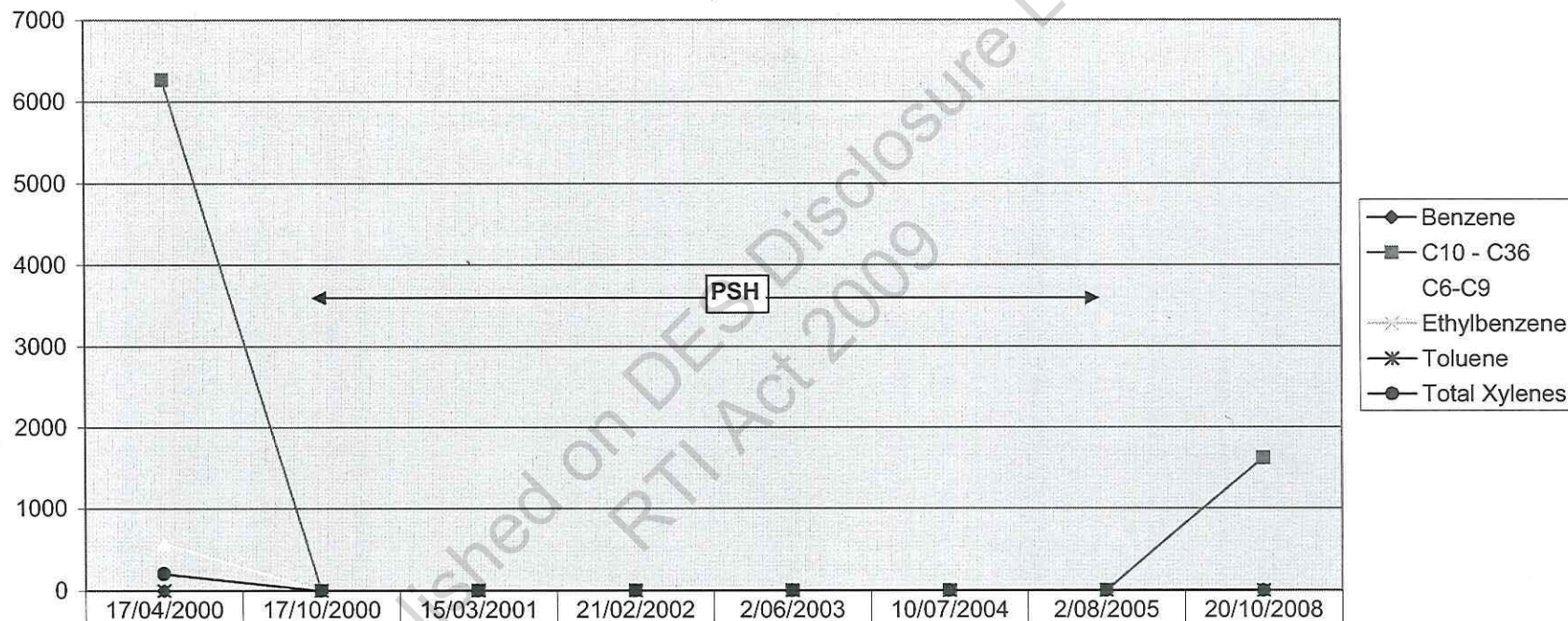
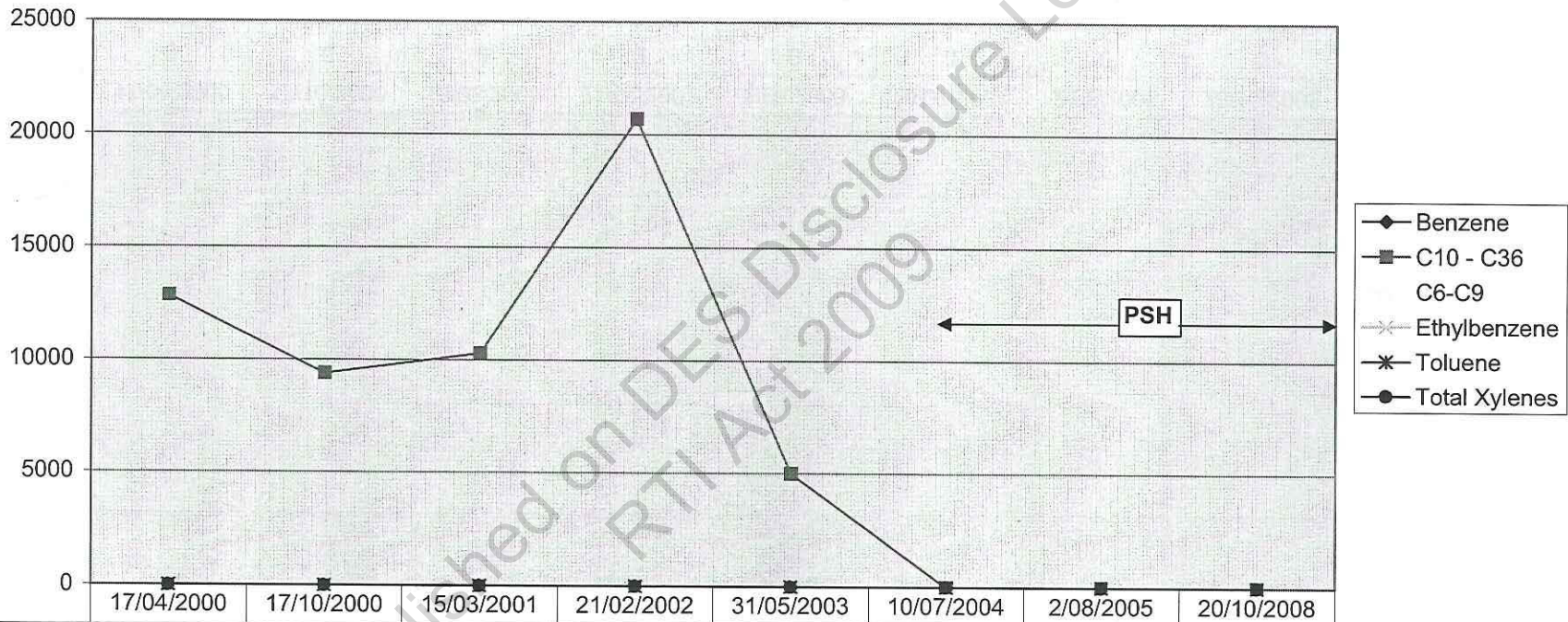


**Infrastructure Removal Characterisation and Environmental Site Assessment
Former Quilpie Depot CCM104Q
Graphical Trend Analysis - MW7**



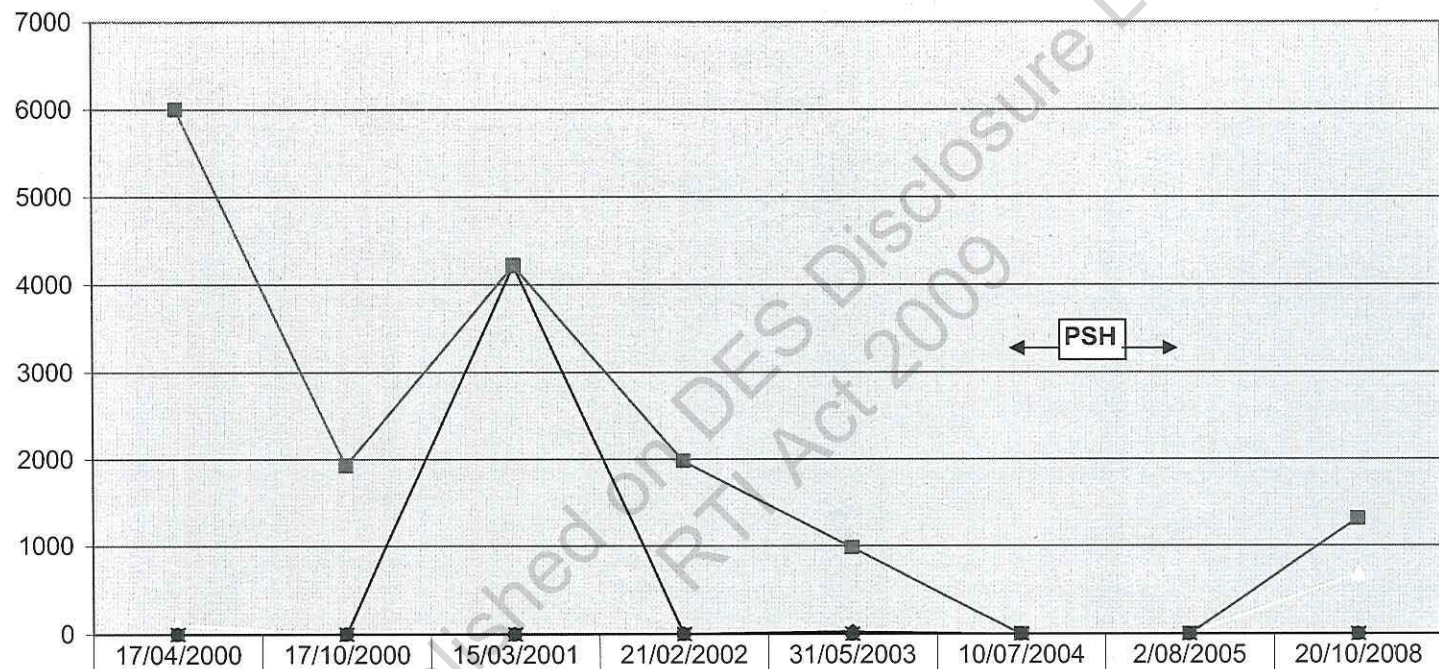
	17/04/2000	17/10/2000	15/03/2001	21/02/2002	2/06/2003	10/07/2004	2/08/2005	20/10/2008
◆ Benzene	0	0	0	0	0	0	0	0
■ C10 - C36	6272	0	0	0	0	0	0	1620
□ C6-C9	571	0	0	0	0	0	0	0
✦ Ethylbenzene	0	0	0	0	0	0	0	3
✱ Toluene	0	0	0	0	0	0	0	0
● Total Xylenes	207	0	0	0	0	0	0	0

**Infrastructure Removal Characterisation and Environmental Site Assessment
Former Quilpie Depot CCM104Q
Graphical Trend Analysis - MW8**



	17/04/2000	17/10/2000	15/03/2001	21/02/2002	31/05/2003	10/07/2004	2/08/2005	20/10/2008
◆ Benzene	0	0	0	3	0	0	0	0
■ C10 - C36	12852	9400	10300	20700	5000	0	0	0
□ C6-C9	0	0	0	0	17	0	0	0
✕ Ethylbenzene	0	0	0	0	0	0	0	0
* Toluene	0	0	0	0	0	0	0	0
● Total Xylenes	0	0	0	0	0	0	0	0

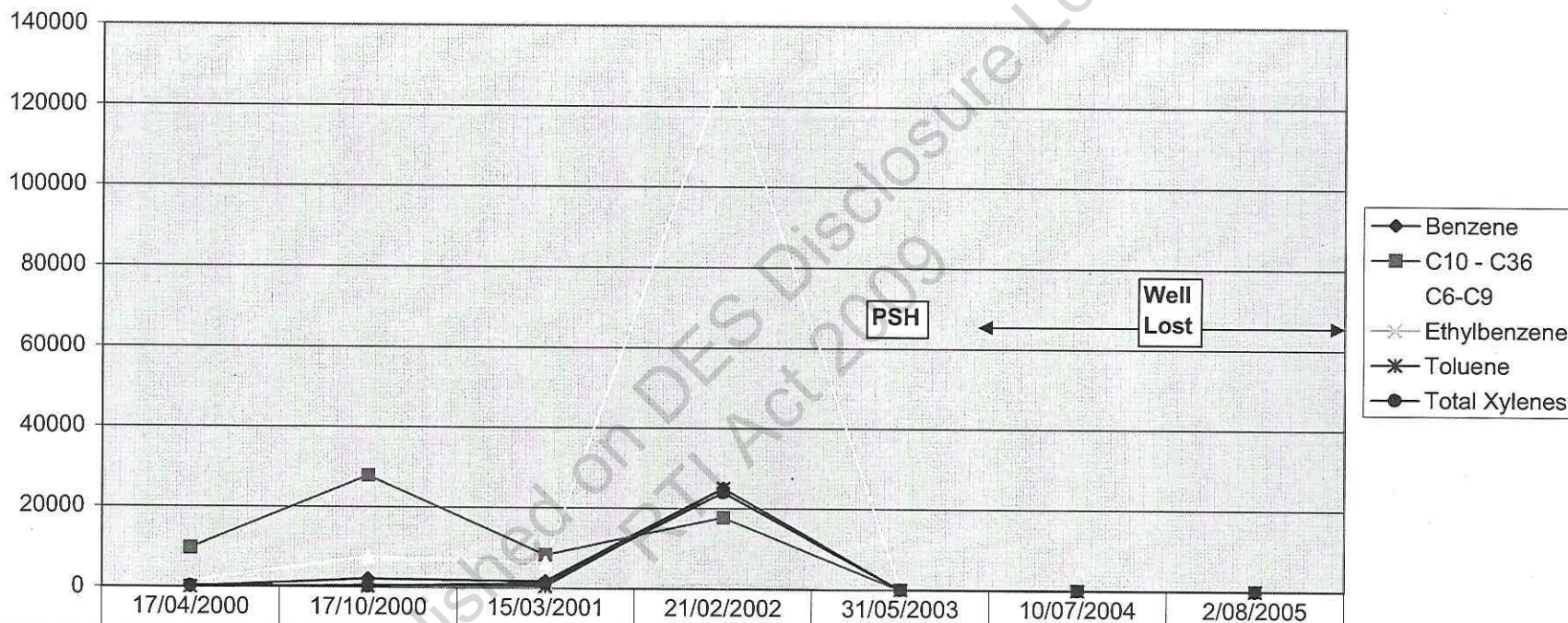
**Infrastructure Removal Characterisation and Environmental Site Assessment
Former Quilpie Depot CCM104Q
Graphical Trend Analysis - MW9**



- ◆ Benzene
- C10 - C36
- C6-C9
- ✦ Ethylbenzene
- * Toluene
- Total Xylenes


	17/04/2000	17/10/2000	15/03/2001	21/02/2002	31/05/2003	10/07/2004	2/08/2005	20/10/2008
◆ Benzene	0	0	4220	0	28	0	0	0
■ C10 - C36	6008	1930	4220	1980	980	0	0	1310
■ C6-C9	109	0	0	0	0	0	0	680
✦ Ethylbenzene	0	0	0	0	0	0	0	0
* Toluene	0	0	0	0	0	0	0	0
● Total Xylenes	0	0	0	0	0	0	0	0

**Infrastructure Removal Characterisation and Environmental Site Assessment
Former Quilpie Depot CCM104Q
Graphical Trend Analysis - MW10**



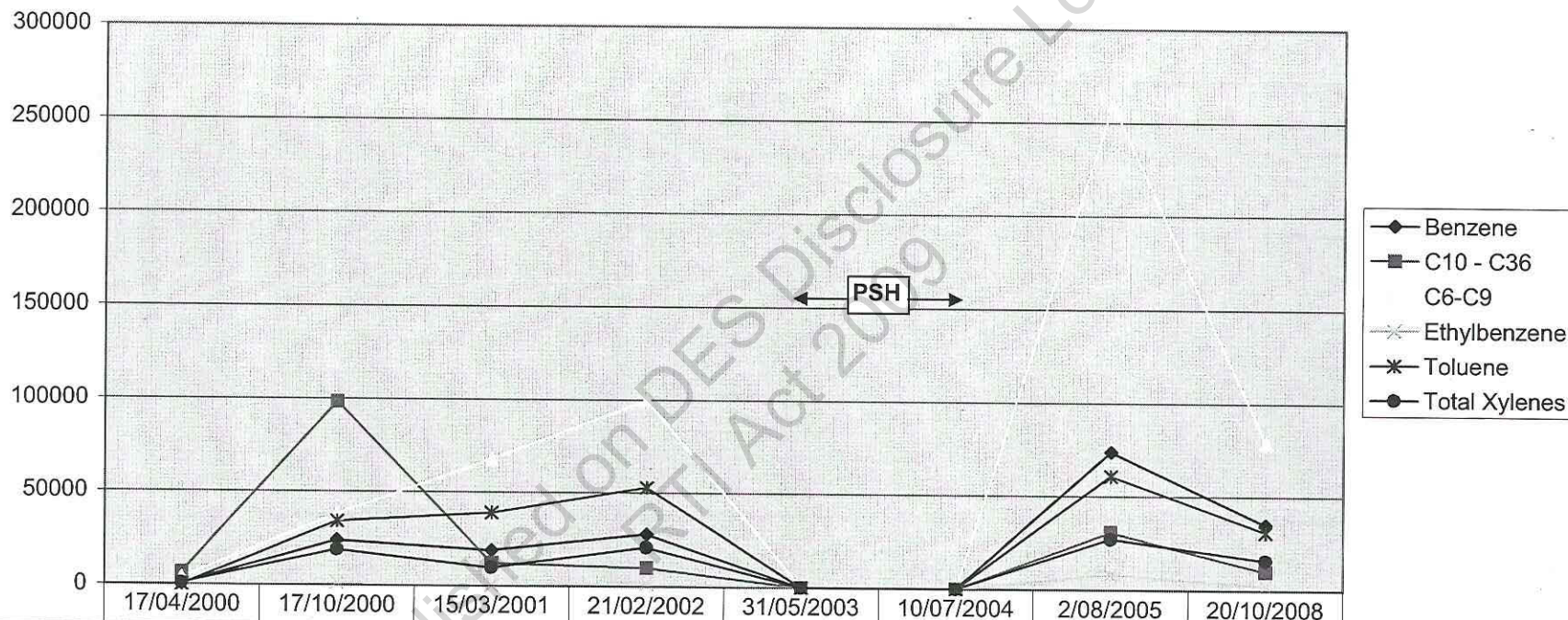
◆ Benzene	39	2200	1800	25000	0	0	0
■ C10 - C36	9722	27800	8300	17700	0	0	0
□ C6-C9	1580	7700	6400	130000	0	0	0
× Ethylbenzene	0	0	0	1200	0	0	0
* Toluene	77	510	560	25000	0	0	0
● Total Xylenes	332	320	1300	24000	0	0	0

**Infrastructure Removal Characterisation and Environmental Site Assessment
Former Quilpie Depot CCM104Q
Graphical Trend Analysis - MW10A**



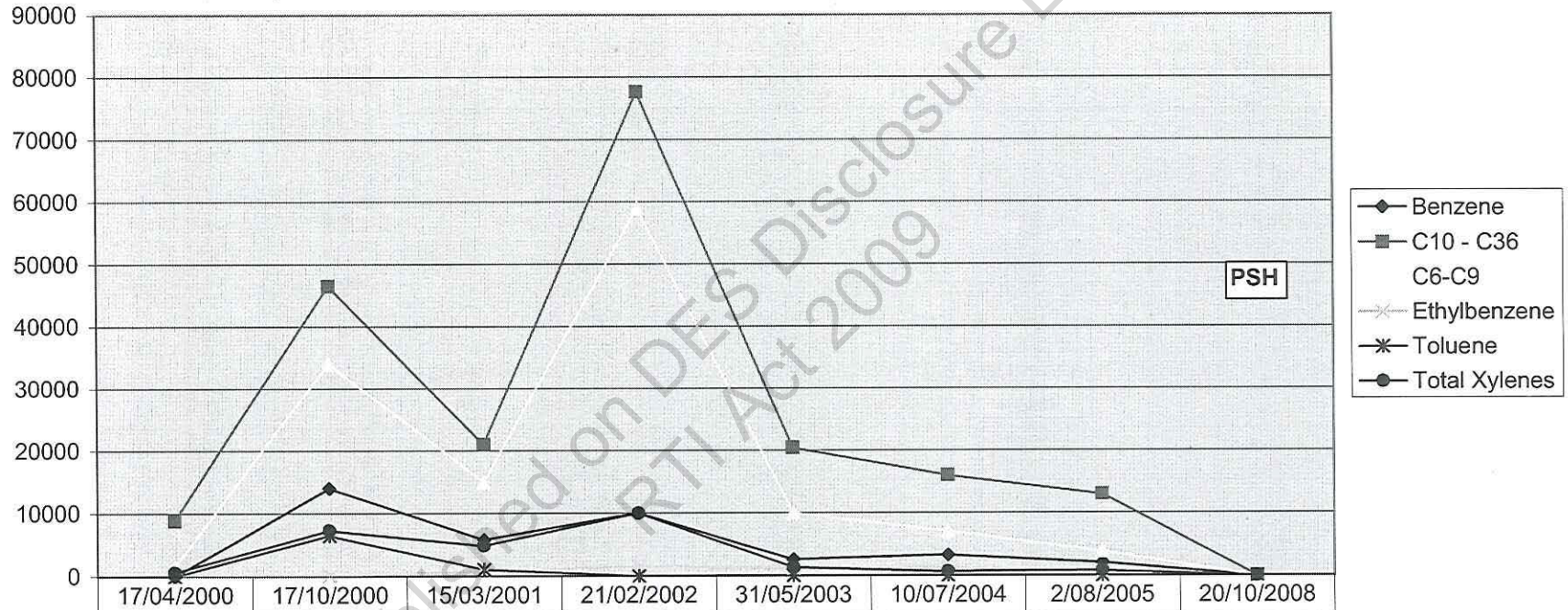
◆ Benzene	0
■ C10 - C36	0
□ C6-C9	0
✕ Ethylbenzene	0
* Toluene	0
● Total Xylenes	0

**Infrastructure Removal Characterisation and Environmental Site Assessment
Former Quilpie Depot CCM104Q
Graphical Trend Analysis - MW11**



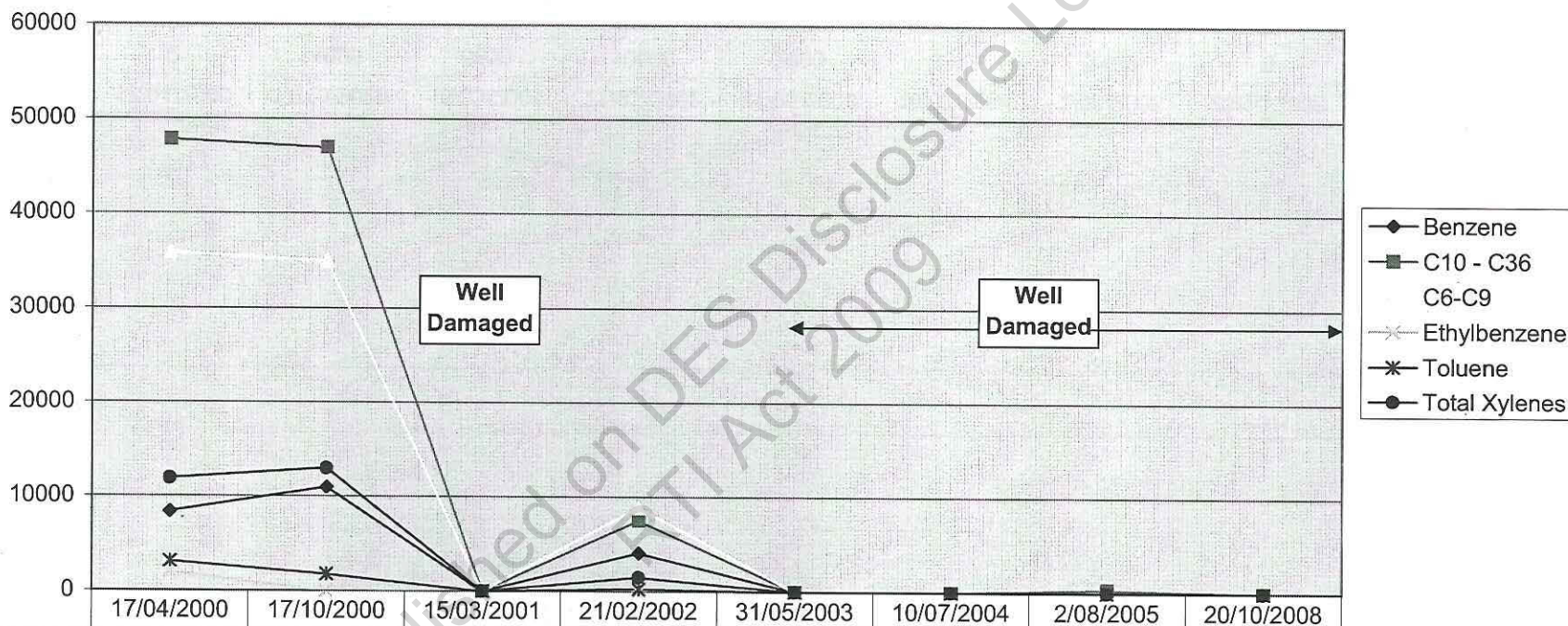
	17/04/2000	17/10/2000	15/03/2001	21/02/2002	31/05/2003	10/07/2004	2/08/2005	20/10/2008
◆ Benzene	533	24000	19000	28000	0	0	74000	35000
■ C10 - C36	6611	98600	12300	10100	0	0	30700	10150
● C6-C9	3740	38000	68000	100000	0	0	260000	79000
* Ethylbenzene	0	1400	820	1800	0	0	8100	2600
✱ Toluene	0	34000	39000	53000	0	0	61000	31000
● Total Xylenes	962	19000	9900	21000	0	0	27200	16000

**Infrastructure Removal Characterisation and Environmental Site Assessment
Former Quilpie Depot CCM104Q
Graphical Trend Analysis - MW12**



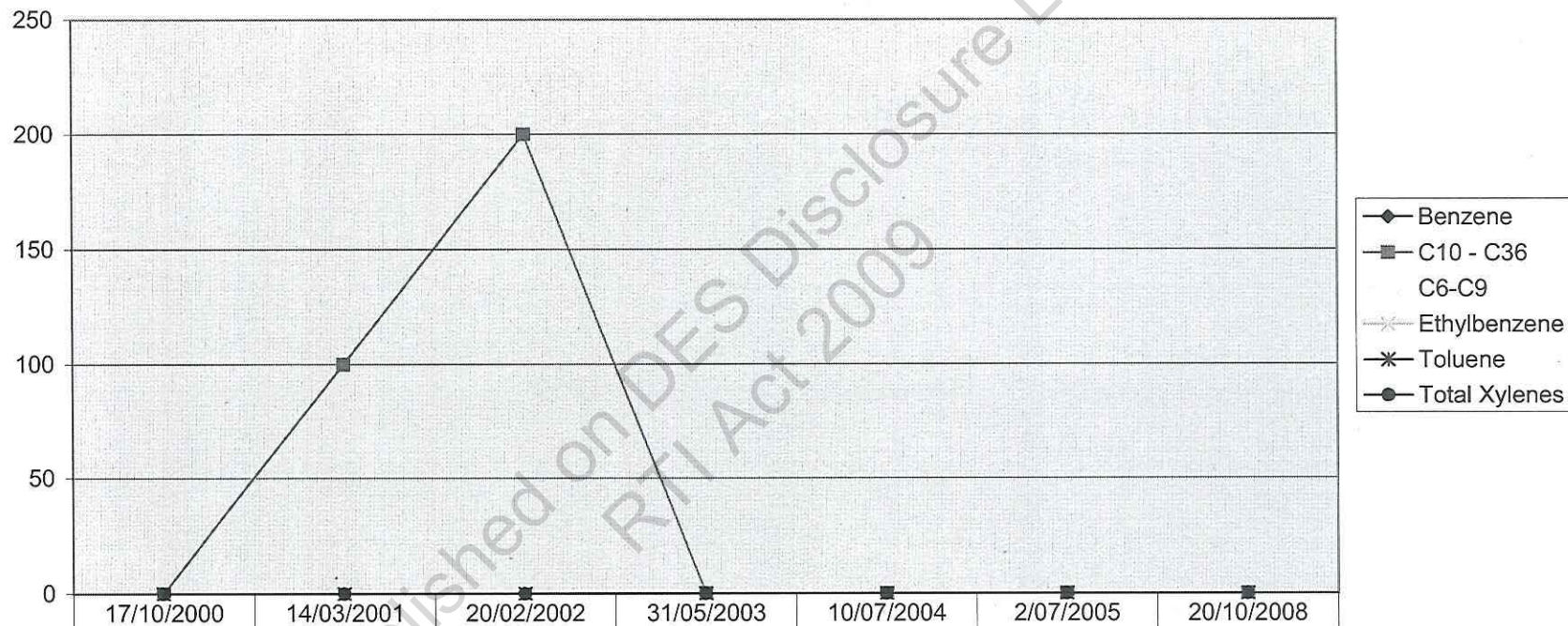
	17/04/2000	17/10/2000	15/03/2001	21/02/2002	31/05/2003	10/07/2004	2/08/2005	20/10/2008
◆ Benzene	0	14000	5800	10000	2600	3300	2100	0
■ C10 - C36	8810	46600	21000	77700	20400	16000	13000	0
● C6-C9	1520	34000	15000	59000	10000	7100	3900	0
⊠ Ethylbenzene	0	120	730	1600	1200	1300	610	0
* Toluene	0	6500	1100	0	54	0	0	0
● Total Xylenes	653	7300	4900	10000	1340	670	810	0

**Infrastructure Removal Characterisation and Environmental Site Assessment
Former Quilpie Depot CCM104Q
Graphical Trend Analysis - MW13**



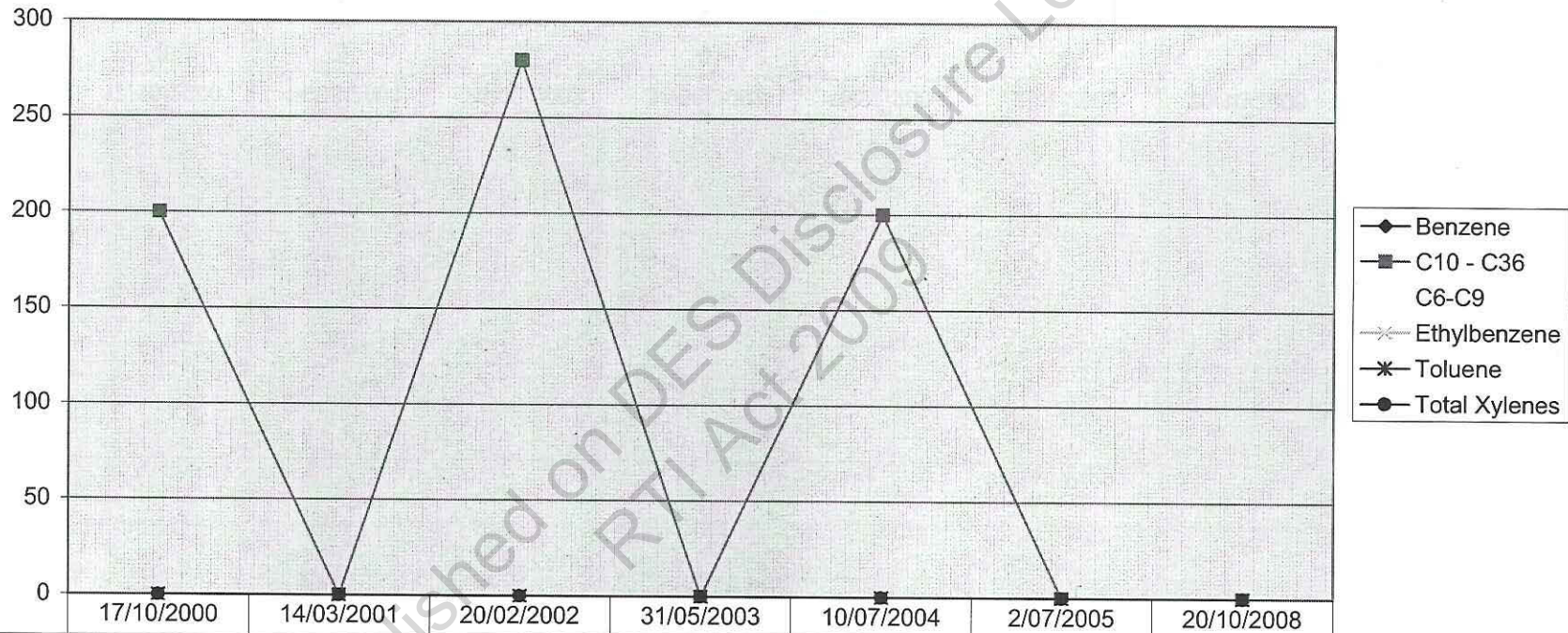
	17/04/2000	17/10/2000	15/03/2001	21/02/2002	31/05/2003	10/07/2004	2/08/2005	20/10/2008
◆ Benzene	8390	11000	0	4100	0	0	0	0
■ C10 - C36	47875	47000	0	7500	0	0	350	0
□ C6-C9	35900	35000	0	8900	0	0	0	0
✕ Ethylbenzene	2040	0	0	0	0	0	0	0
* Toluene	3110	1800	0	310	0	0	0	0
● Total Xylenes	11890	13000	0	1500	0	0	0	0

**Infrastructure Removal Characterisation and Environmental Site Assessment
Former Quilpie Depot CCM104Q
Graphical Trend Analysis - MW14**



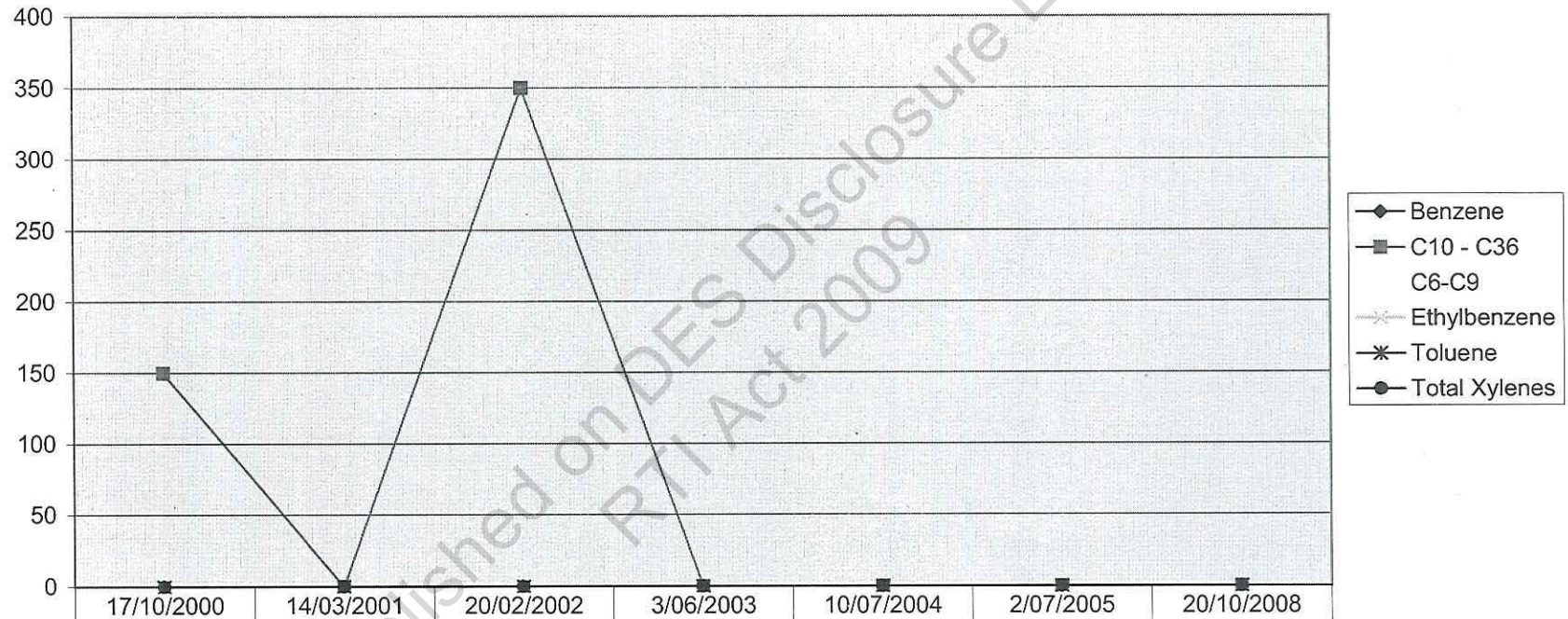
	17/10/2000	14/03/2001	20/02/2002	31/05/2003	10/07/2004	2/07/2005	20/10/2008
◆ Benzene	0	0	0	0	0	0	0
■ C10 - C36	0	100	200	0	0	0	0
○ C6-C9	0	0	0	0	0	0	0
✦ Ethylbenzene	0	0	0	0	0	0	0
✱ Toluene	0	0	0	0	0	0	0
● Total Xylenes	0	0	0	0	0	0	0

**Infrastructure Removal Characterisation and Environmental Site Assessment
Former Quilpie Depot CCM104Q
Graphical Trend Analysis - MW15**



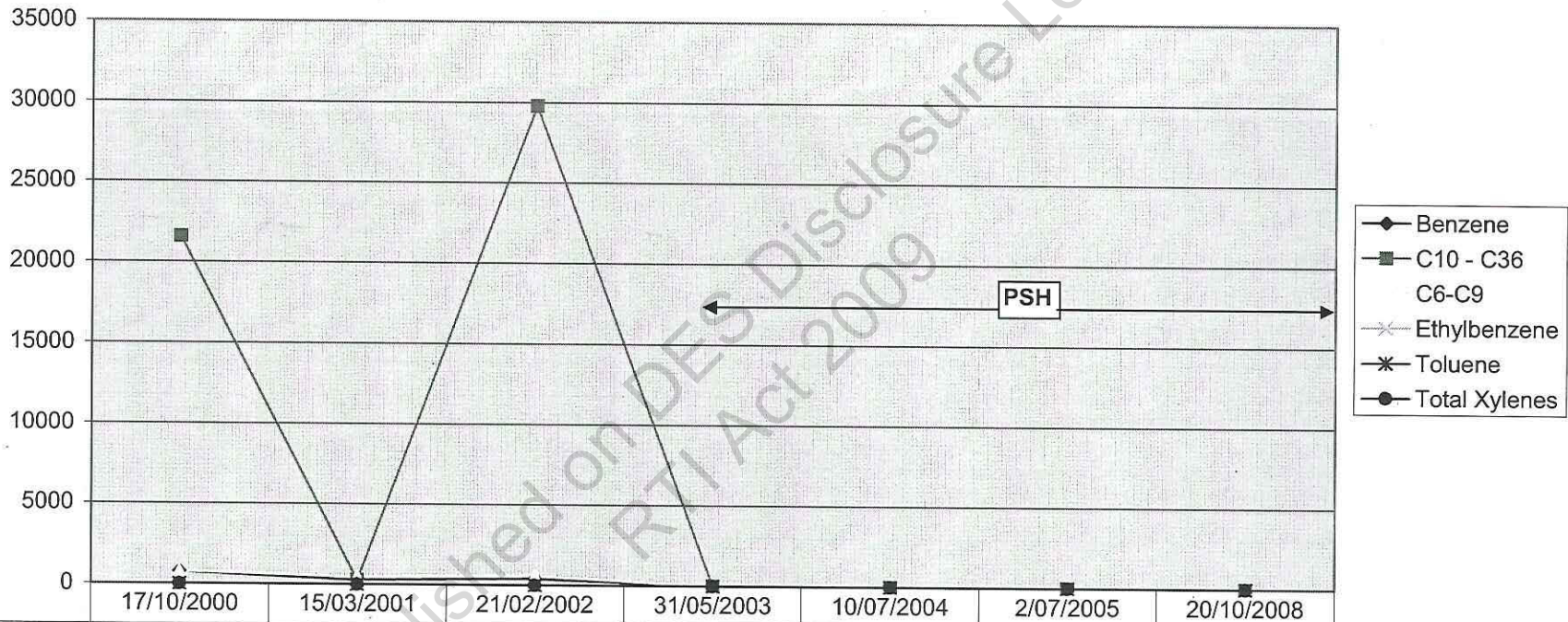
	17/10/2000	14/03/2001	20/02/2002	31/05/2003	10/07/2004	2/07/2005	20/10/2008
◆ Benzene	0	0	0	0	0	0	0
■ C10 - C36	200	0	280	0	200	0	0
● C6-C9	0	0	0	0	0	0	0
⊠ Ethylbenzene	0	0	0	0	0	0	0
* Toluene	0	0	0	0	0	0	0
● Total Xylenes	0	0	0	0	0	0	0

**Infrastructure Removal Characterisation and Environmental Site Assessment
Former Quilpie Depot CCM104Q
Graphical Trend Analysis - MW16**



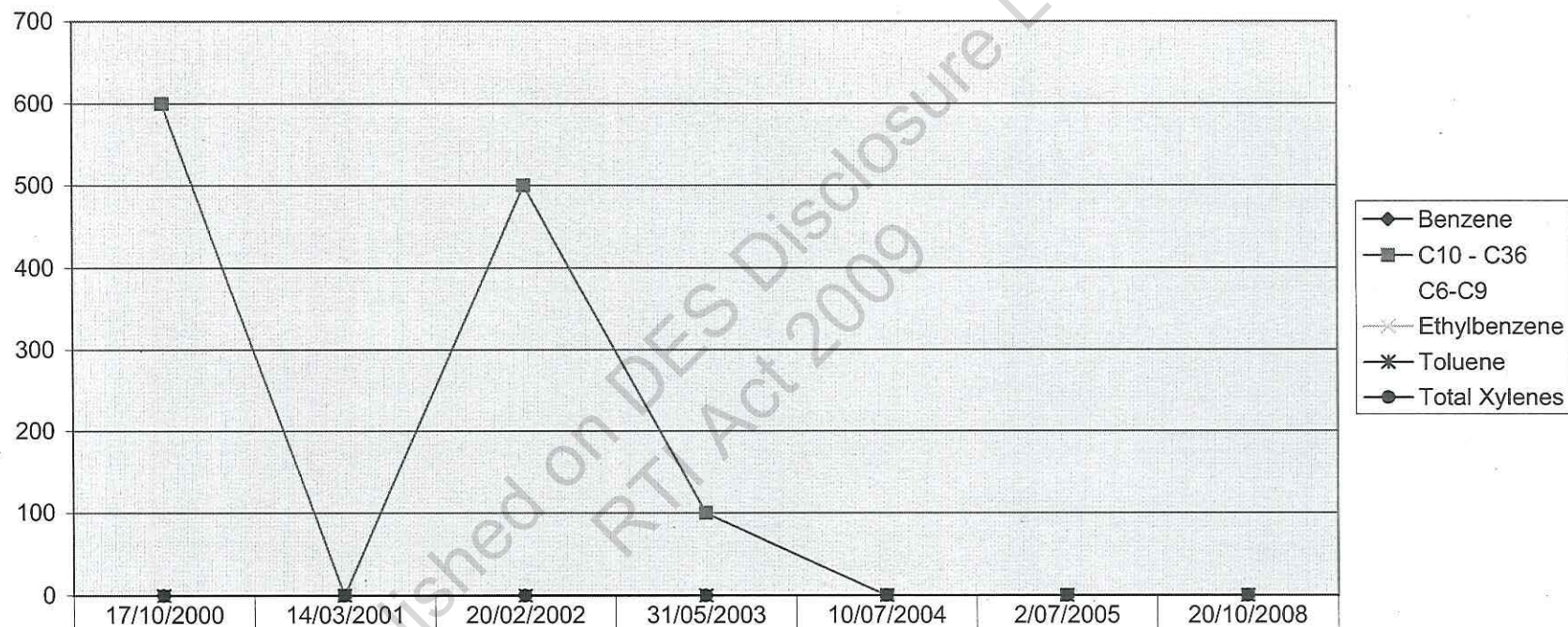
◆ Benzene	0	0	0	0	0	0	0
■ C10 - C36	150	0	350	0	0	0	0
● C6-C9	0	0	0	0	0	0	0
✱ Ethylbenzene	0	0	0	0	0	0	0
✱ Toluene	0	0	0	0	0	0	0
● Total Xylenes	0	0	0	0	0	0	0

**Infrastructure Removal Characterisation and Environmental Site Assessment
Former Quilpie Depot CCM104Q
Graphical Trend Analysis - MW17**



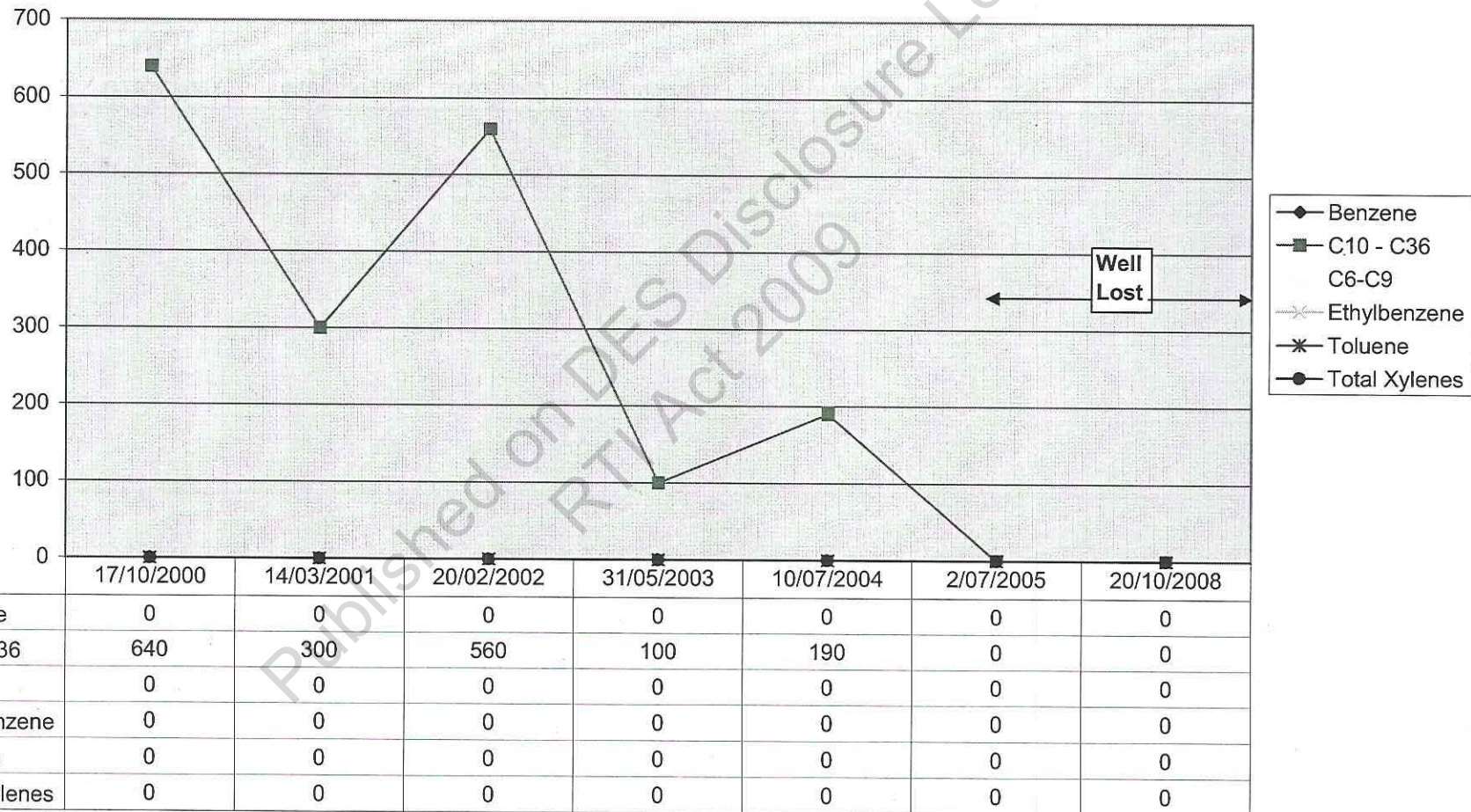
	17/10/2000	15/03/2001	21/02/2002	31/05/2003	10/07/2004	2/07/2005	20/10/2008
◆ Benzene	780	290	400	0	0	0	0
■ C10 - C36	21580	260	29800	0	0	0	0
□ C6-C9	780	470	600	0	0	0	0
✧ Ethylbenzene	0	0	2	0	0	0	0
✱ Toluene	0	1	2	0	0	0	0
● Total Xylenes	0	2	2	0	0	0	0

**Infrastructure Removal Characterisation and Environmental Site Assessment
Former Quilpie Depot CCM104Q
Graphical Trend Analysis - MW18**

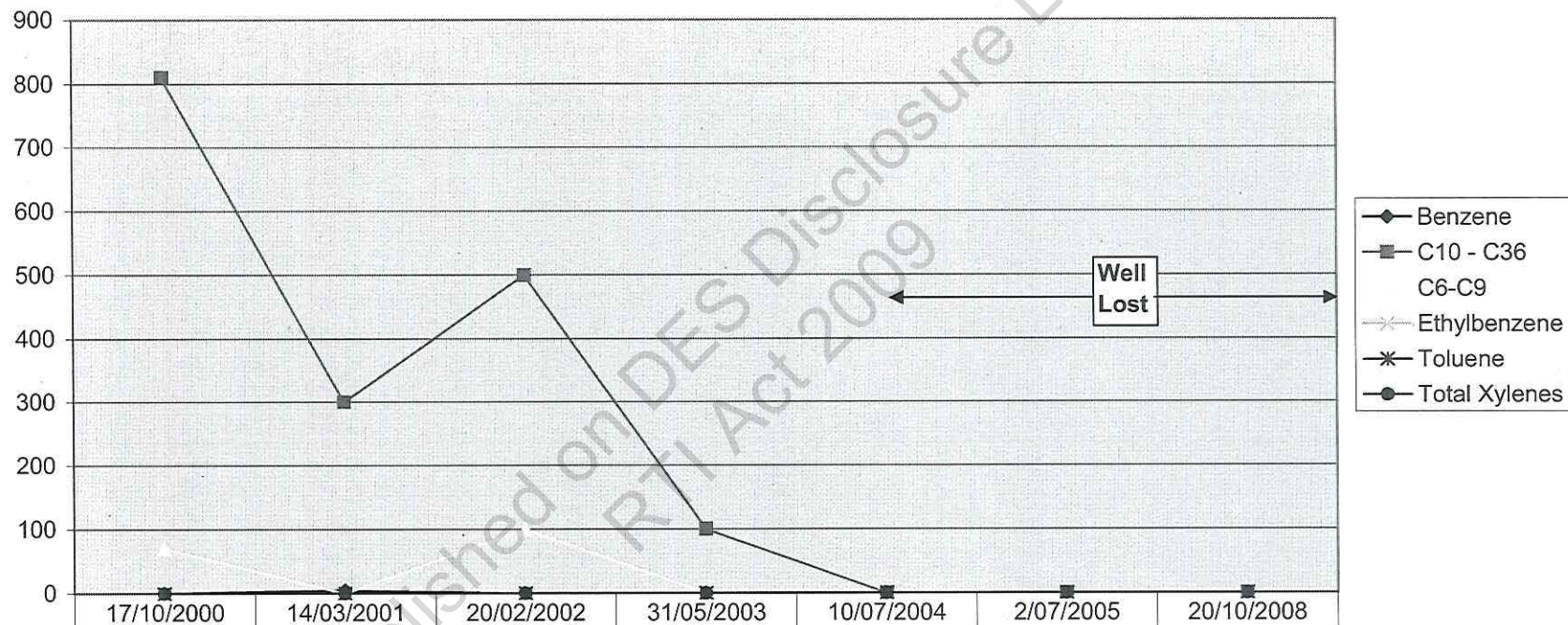


	17/10/2000	14/03/2001	20/02/2002	31/05/2003	10/07/2004	2/07/2005	20/10/2008
◆ Benzene	0	0	0	0	0	0	0
■ C10 - C36	600	0	500	100	0	0	0
● C6-C9	0	0	0	0	0	0	0
* Ethylbenzene	0	0	0	0	0	0	0
✱ Toluene	0	0	0	0	0	0	0
● Total Xylenes	0	0	0	0	0	0	0

**Infrastructure Removal Characterisation and Environmental Site Assessment
Former Quilpie Depot CCM104Q
Graphical Trend Analysis - MW19**

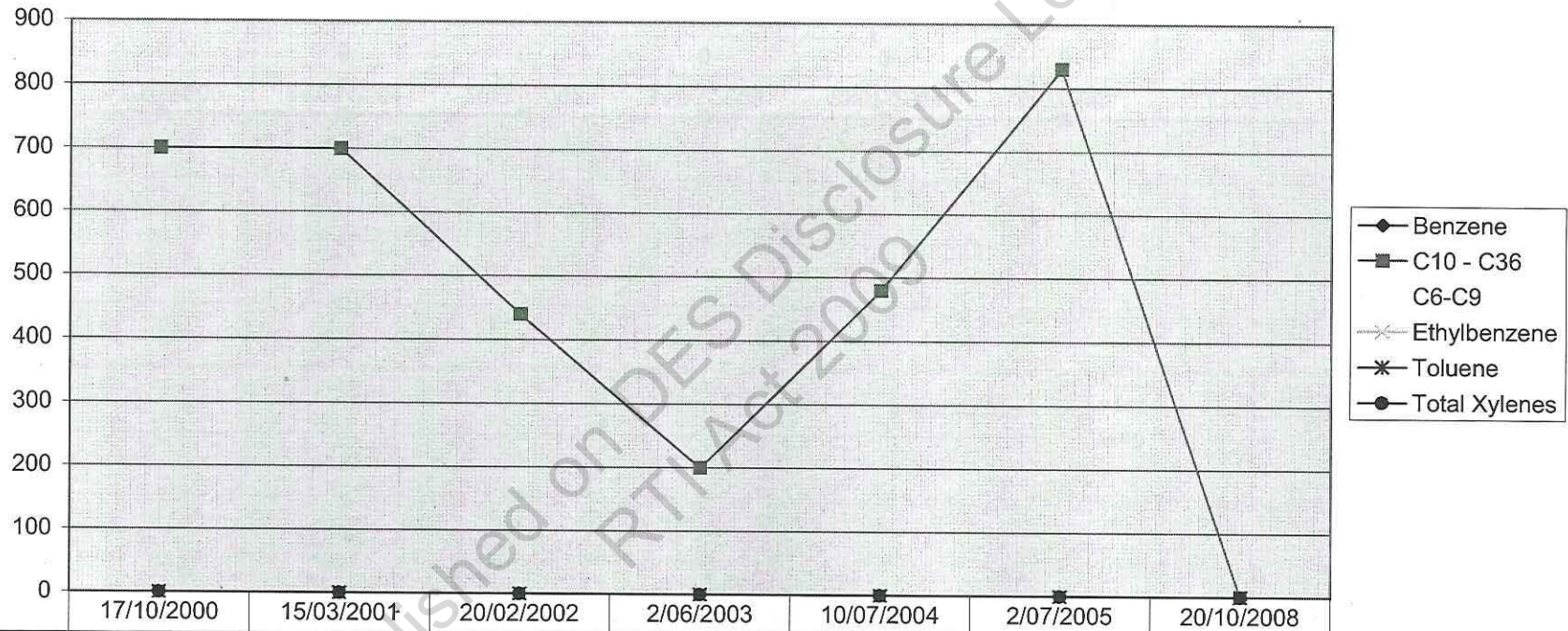


**Infrastructure Removal Characterisation and Environmental Site Assessment
Former Quilpie Depot CCM104Q
Graphical Trend Analysis - MW20**




	17/10/2000	14/03/2001	20/02/2002	31/05/2003	10/07/2004	2/07/2005	20/10/2008
◆ Benzene	0	5	0	0	0	0	0
■ C10 - C36	810	300	500	100	0	0	0
□ C6-C9	70	0	100	0	0	0	0
✦ Ethylbenzene	0	0	0	0	0	0	0
✱ Toluene	0	0	0	0	0	0	0
● Total Xylenes	0	0	0	0	0	0	0

**Infrastructure Removal Characterisation and Environmental Site Assessment
Former Quilpie Depot CCM104Q
Graphical Trend Analysis - MW21**



◆ Benzene	0	0	0	0	0	0	0
■ C10 - C36	700	700	440	200	480	830	0
□ C6-C9	0	0	0	0	0	0	0
✕ Ethylbenzene	0	0	0	0	0	0	0
* Toluene	0	0	0	0	0	0	0
● Total Xylenes	0	0	0	0	0	0	0


**Infrastructure Removal Characterisation and Environmental Site Assessment
Former Quilpie Depot CCM104Q
Graphical Trend Analysis - MW22**



◆ Benzene	0
■ C10 - C36	0
■ C6-C9	0
⊠ Ethylbenzene	0
* Toluene	0
● Total Xylenes	0


Published on DES Disclosure Log
RTI Act 2009

**Infrastructure Removal Characterisation and Environmental Site Assessment
Former Quilpie Depot CCM104Q
Graphical Trend Analysis - MW24**




	20/10/2008
◆ Benzene	2100
■ C10 - C36	6550
□ C6-C9	18000
✱ Ethylbenzene	1100
* Toluene	2000
● Total Xylenes	7000

**Infrastructure Removal Characterisation and Environmental Site Assessment
Former Quilpie Depot CCM104Q
Graphical Trend Analysis - MW25**




◆ Benzene	0
■ C10 - C36	0
■ C6-C9	0
✦ Ethylbenzene	0
* Toluene	0
● Total Xylenes	0

**Infrastructure Removal Characterisation and Environmental Site Assessment
Former Quilpie Depot CCM104Q
Graphical Trend Analysis - MW26**



◆ Benzene	0
■ C10 - C36	0
● C6-C9	0
⊗ Ethylbenzene	0
* Toluene	0
● Total Xylenes	0

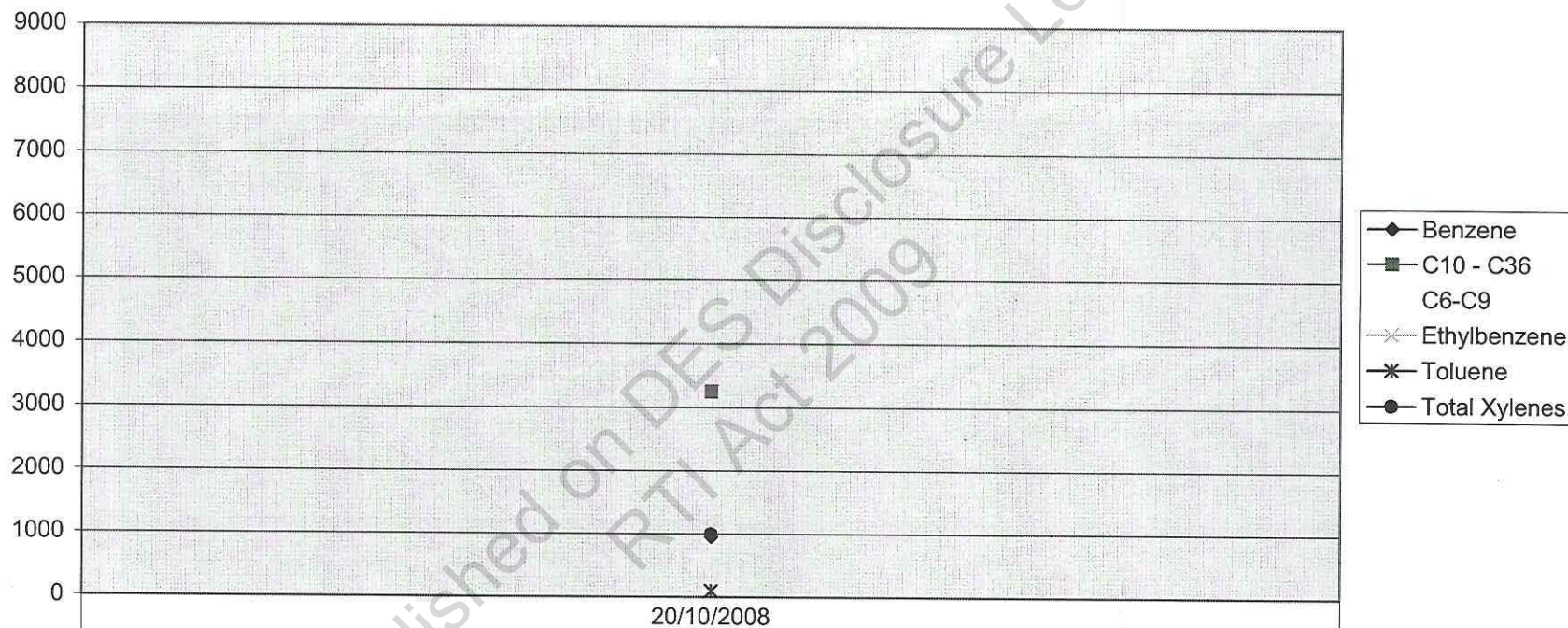
**Infrastructure Removal Characterisation and Environmental Site Assessment
Former Quilpie Depot CCM104Q
Graphical Trend Analysis - MW27**



◆ Benzene	0
■ C10 - C36	0
□ C6-C9	0
✱ Ethylbenzene	0
✱ Toluene	0
● Total Xylenes	0


Published on DES Disclosure Log
RTI Act 2009

**Infrastructure Removal Characterisation and Environmental Site Assessment
Former Quilpie Depot CCM104Q
Graphical Trend Analysis - MW28**




◆ Benzene	960
■ C10 - C36	3250
□ C6-C9	8500
× Ethylbenzene	1100
* Toluene	100
● Total Xylenes	1000

**Infrastructure Removal Characterisation and Environmental Site Assessment
Former Quilpie Depot CCM104Q
Graphical Trend Analysis - MW29**



	20/10/2008
◆ Benzene	0
■ C10 - C36	1210
● C6-C9	340
* Ethylbenzene	0
✱ Toluene	0
● Total Xylenes	0



**Infrastructure Removal Characterisation and Environmental Site Assessment
Former Quilpie Depot CCM104Q
Graphical Trend Analysis - MW30**



◆	Benzene
■	C10 - C36
□	C6-C9
✱	Ethylbenzene
✱	Toluene
●	Total Xylenes

◆	Benzene	0
■	C10 - C36	0
□	C6-C9	0
✱	Ethylbenzene	0
✱	Toluene	0
●	Total Xylenes	0

ERM consulting services worldwide www.erm.com



Environmental Resources Management Australia

Level 1, 60 Leichhardt Street

Spring Hill QLD 4000

Telephone (07) 3839 8393

Facsimile (07) 3839 8381

Published on DES Disclosure Log
RTI Act 2009

SHELL COMPANY OWNED OUTLETS
QUIPLIE SHIRE COUNCIL

= Plan number

PROPERTY DESCRIPTION	LOCATION	PLAN DESCRIPTION	VOLUME & FOLIO NO.
SHELL QUILPIE (CVRO)	BROLGA STREET, QUILPIE	NCL 1453 PAR. QUILPIE	
QUILPIE DEPOT	BROLGA STREET, QUILPIE	PORT. 24 NCL 1453, NICKAUILLA, WOORBIL	
		same site - lot 24 NK 45	(NCL 1453)

Published on DES Disclosure
RTI Act 2009

LOT 24 NK 45

EMR 0: 8065

LOT ON PLAN CURRENTLY ON CONTAMINATED SITES REGISTER	ADDRESS OF SITE	CORRECT LOT ON PLAN (TO BE ADVISED BY COUNCIL)
Lot 999 NCL1453	Shell Service Station, Broлга Street, Quilpie	Lot 24 / NK45 & NCL/10/1453. Parish Woodbil.

sch4p4(6) P
 PLAN AMENDED 10.11.95
 TO NK45
 plan number still incorrect - please amend
 10.11.95
 JDA
 UPDATED 14/06/95

HAZARDOUS WASTES AND
 CONTAMINATED SITES SECTION
 09 JUN 1995
 sch4p4(6) P

Quilpie Shire

Myrtle Cruice
(07) 227 7369

4 May 1995

The Chief Executive Officer
Quilpie Shire Council
PO Box 57
QUILPIE QLD 4480

Attention: Environmental Health Officer

Dear Sir/Madam

Re: CONTAMINATED SITES REGISTER

We are currently undertaking a validation process to ensure sites have been entered onto the Contaminated Sites Register correctly.

The attached sheet lists sites within your Council boundaries which have an invalid Lot on Plan noted on the file. If Council has no record of the Lot on Plan description, please provide the historical description and Parish and/or a map showing the site.

Would you please check these sites against your records and complete the attached schedule with the correct Lot on Plan

Your assistance with this matter is appreciated.

Yours sincerely

sch4p4(6) Perso

Myrtle Cruice
Contaminated Land Section

Department of Environment and Heritage, Hazardous Wastes and Contaminated Sites Section
 Contaminated Sites Register Quality Assurance

Local Authority File Assessment

Date of Issue 6/12/95

Page 1/2

SHIRE <i>Quilpie</i>	LA CODE <i>1</i>	FILE NO. <i>900975</i>
----------------------	------------------	------------------------

ACTION (see over)	COMMENTS	DATE OK
1. FILE in plan order. Check LA fully notified.	✓	8/11/96
2. DISK ? <i>Y/N</i> Download & File.	—	—
3. CORRESPONDENCE file: check & cross ref.	✓	6/11/96
4. INVALID RPDs: amend		
5. MISMATCH RPD/LA sites: amend		
6. UXO sites: check name & pp code.	✓ none.	6/11/96
7. POSSIBLE sites: amend & note file.	<i>Pos rail 001-00005 - avail info from QRAIT.</i>	
8. Check CSIs		
9. RECONCILE CSR with Notifications		
10. SEND PRINT OUT to LA & request review.		
11. FINAL PRINT OUT CONFIRMED CORRECT BY LA.		

COMMENTS *Notifications received 25/10/96 & site-ids 1-4
 Confirmed by council.*

FILE CORRECT TO SITE ID:	OFFICER SIGN/DATE: REGISTRAR SIGN/DATE:
-----------------------------	--

LA: QUILPIE File No: 900975

WHEN WORKING ON THIS FILE,
PLEASE NOTE THE FOLLOWING POINTS:-

(1) NO COUNCIL NOTIFICATIONS - see DEH letter 2/11/95

17/5/96 Spoke to EHO, Kym Columbine (also of
Paroo Shire) - will look into what Quilpie has.
Kym has been very cooperative with Paroo
notifications, so we are likely to receive
some for Quilpie also.

sch4p4(6) Personal in

Where Clause: LGA = *QUILPIE SHIRE COUNCIL*

V1.0.1

Entity LGA	ID	Lot	Plan	Site Description	Cat	N.A.	File
EMR 410	24264	434	PH2147	'KEEROONGOOLOO' (PT.1/2) KEEROONGOOLOO STATION VIA QUILPIE 4480	N	29	
EMR 410	24266	439	PH2146	'KEEROONGOOLOO' (PT.2/2) KEEROONGOOLOO STATION VIA QUILPIE 4480	D	29	
EMR 410	24820	467	PH1709	DIPS, FUEL - "THYLUNGRA" "THYLUNGRA STATION" QUILPIE 4480	N	22	
EMR 410	25317	307	CP893579	DIP, FUEL, "BERELLAM" "BERELLAM" STATION EROMANGA 4480	N	22	
EMR 410	26086	3	BUR58	SPRAY RACE, "CANEGRASS" "CANEGRASS" CHARLEVILLE 4470	N	22	
410	26126	14	SP103329	New Parcel			
EMR 410	26716	11	RP94018	QUILPIE LINE DEPOT PEGLER STREET QUILPIE 4480	R	29	902410
EMR 410	8707	3	MCY59	SHEEP DIP CHEEPIE "GUMBARDO" PROPERTY CHEEPIE 4475	N	22	0
EMR 410	8708	2	PO16	SHEEP DIP "GRENFELD" ADAVALE QLD 4475	N	22	0
EMR 410	8709	24	NK45	SERVICE STATION - SHELL QUILPIE BROLGA STREET QUILPIE 4480	N	34	0
EMR 410	8710	4	PO33	STOCK DIP - PLAINGROVE "PLAINGROVE" VIA QUILPIE QLD 4480	N	22	0
EMR 410	8711	1	RP856290	RAILWAY YARD - QUILPIE BROLGA STREET QUILPIE 4480	N	32	0
410	19738	51	SP102367	New Parcel			
410	19739	52	SP102367	New Parcel			
410	19740	53	SP102367	New Parcel			
410	19741	54	SP102367	New Parcel			
410	19742	55	SP102367	New Parcel			
410	19743	56	SP102367	New Parcel			
EMR 410	8712	3	RP856290	RAILWAY YARD - QUILPIE BROLGA STREET QUILPIE 4480	N	32	900822
EMR 410	8713	11	NK13	QUILPIE REFUSE DUMP - QUILPIE CEMETRY ROAD QUILPIE 4480	N	20	0
EMR 410	8714	2	Q68042	QUILPIE SHIRE DEPOT - QUILPIE CNR BULN BULN & WINCHU STREETS QUILPIE 4480	N	29	0

Where Clause: LGA = *QUILPIE SHIRE COUNCIL*

Entity	LGA	ID	Lot	Site Description	Cat	N.A.	File
EMR	410	8715	27 NK42	LOWES PETROLEUM - MOBIL DEPOT, Q 75 BROLGA STREET QUILPIE 4480	N	29	0
EMR	410	8716	1 RP223443	EROMANGA MINI REFINERY - EROMANG WEBBER STREET EROMANGA 4480	N	28	0
EMR	410	8717	210 Q6801	QUILPIE CAFE - QUILPIE 22 BROLGA STREET QUILPIE 4480	N	34	0
	410	19744	210 RP896609	New Parcel			
EMR	410	8718	20 Q68023	CRAWLEY MOTORS - QUILPIE 8 CHULUNGRA STREET QUILPIE 4480	N	34	0

Published on DES Disclosure Log
RTI Act 2009

**DEPARTMENT OF ENVIRONMENT AND HERITAGE
WASTE MANAGEMENT BRANCH
CONTAMINATED LAND SECTION**

Sender: Stephen Mackenzie
Facsimile no: (07) 3227 8341
Telephone no: (07) 3227 7369
Address: 12th floor, 160 Ann Street, Brisbane, Queensland
Postal Address: PO Box 155
BRISBANE ALBERT STREET QLD 4002

Receiver: Kym Columbine
Facsimile no: (076) 551647
Business/Section: Paroo Shire Council
Date: 17/5/96
Number of pages: 3 (including cover sheet)

Dear Kym

This is the list we have so far for Quilpie Shire. The two "possible" sites that are railway land in Quilpie were notified by Queensland Rail, and left as "possible" because we've had to verify every site they provided to us. I think they're doing that verification themselves - but they'd appreciate some help. I've included a map of those two lots - do these look like the site of the rail yards in Quilpie?

Regards,

sch4p4(6) Personal information

Stephen Mackenzie
Contaminated Land Section

Site ID	Lot/Plan	Site Name and Location	Cat	Purp	File
001-000001	3/MCY59	DIP CHEEPIE GUMBARDO PLAINGROVE GRENFIEL CHEEPIE, 4475	PRO	3527	0
001-000002	2/PO16	DIPS ADAVALE GUMBARDO PLAINGROVE ADAVALE QLD, 4475	PRO	3527	0
001-000003	24/NK45	SERVICE STATION - SHELL QUIL BROLGA STREET QUILPIE, 4480	PRO	2231	0
001-000004	4/PO33	STOCK DIP - PLAINGROVE "PLAINGROVE" VIA QUILPIE QLD, 4480	PRO	3527	900301
001-000005	1/RP856290	RAILWAY YARD - QUILPIE BROLGA STREET QUILPIE, 4480	POS	0311	0
001-000006	3/RP856290	RAILWAY YARD - QUILPIE BROLGA STREET QUILPIE, 4480	POS	0311	0

Published on DES Disclosure Log
RTI Act 2009

Railway Yards Quilpie

1RP856290

3RP856290