


Staaten River
 Staaten River and waterways joining it, upstream of the road crossing between Picnic Waterhole and Bayswater Waterhole, near Gailbraith.




Staaten River


FISHERIES REGULATED WATERS

REFERENCE

 Fisheries Regulated Waters Outer Boundary

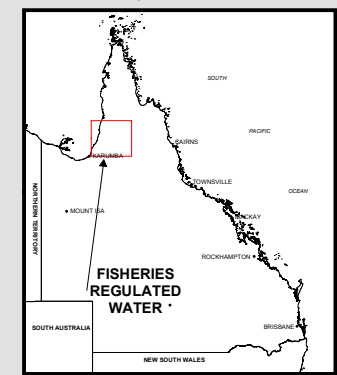
 Fisheries Regulated Waters

1:1,250,000



Geographic Projection GDA - 1994

LOCALITY MAP



© State of Queensland, 2012.

This map incorporates data which is: © Commonwealth of Australia (Geoscience Australia) 2012.

The information contained herein is subject to change without notice. The Queensland Government shall not be liable for technical or other errors or omissions contained herein. The reader/user accepts all risks and responsibilities for losses, damages, costs and other consequences resulting directly or indirectly from using this information.

PLAN NUMBER

FRW - 263