



## Innisfail region

### FISHERIES CLOSED WATERS OUTER BOUNDARY

**REFERENCE**

 Fisheries Closed Waters Outer Boundary

 Fisheries Closed Waters

**LEGISLATION**

Legislated under the Fisheries Regulations 1995

**SPECIES**

This closure applies to all species

**FISHING METHOD**

This closure applies to certain commercial foreshore set mesh nets

**CLOSURE TIMES**

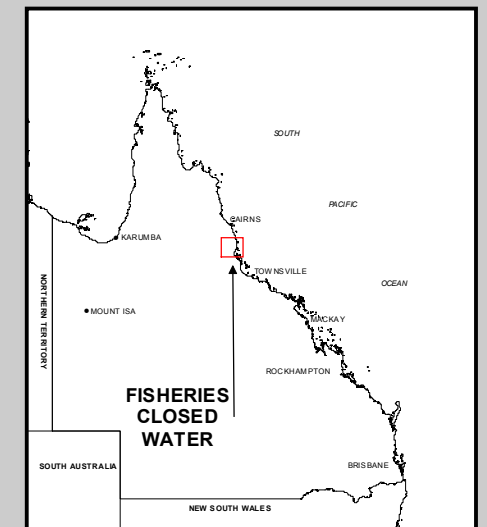
The waters are closed from midday on the 1 November to midday on 1 February

1:350,000



UNIVERSAL TRANSVERSE MERCATOR PROJECTION - ZONE 55  
GEODETIC DATUM OF AUSTRALIA - 1994

#### LOCALITY MAP

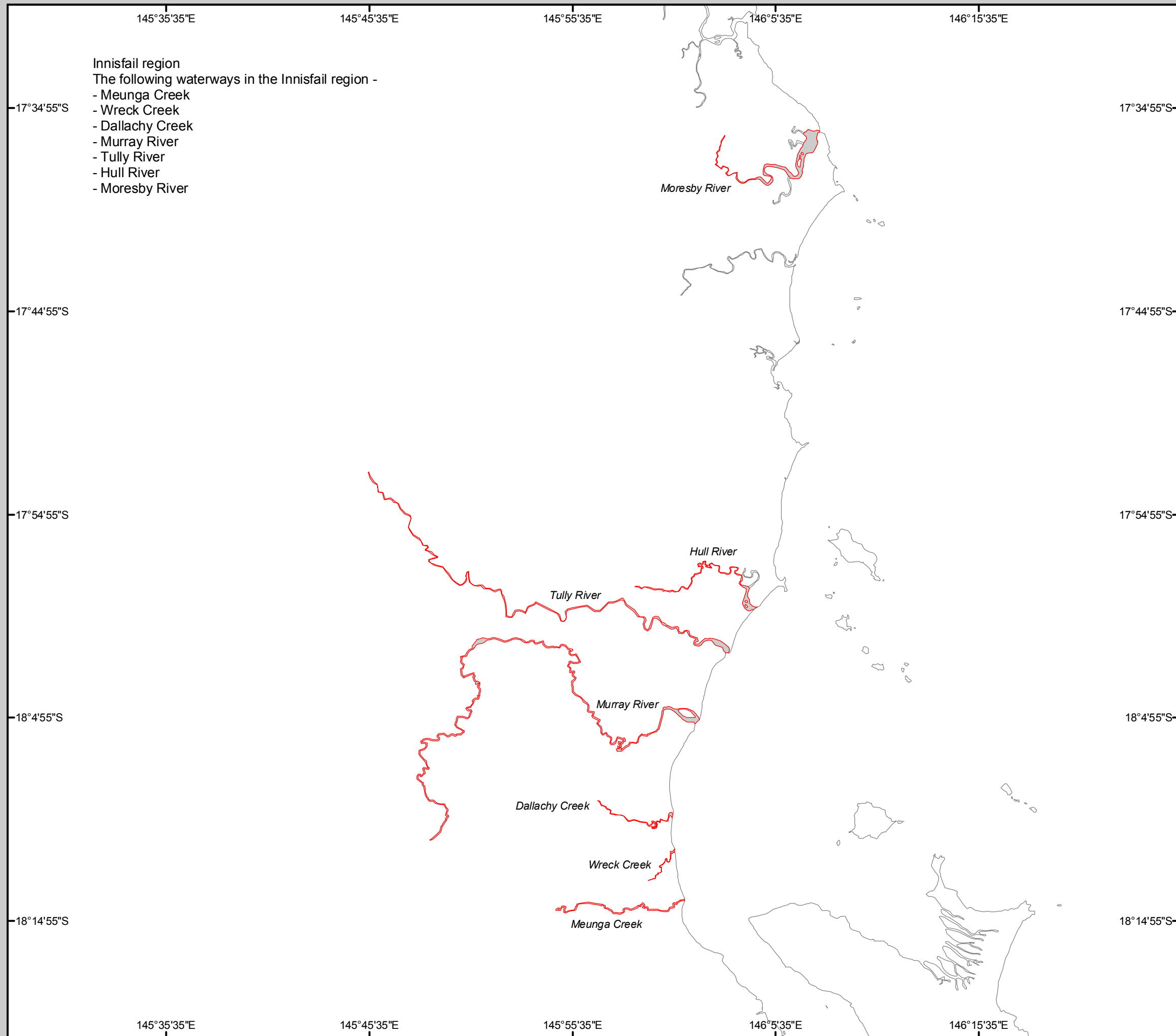


© State of Queensland, Department of Primary Industries and Fisheries 2006

This map represents the approximate location of the Fisheries Closed Water. Please refer to the relevant fisheries legislation for exact boundaries of the area.  
BASE MAP reproduced with permission of GeoScience Australia  
Mapped - 19 April 2006

1:100,000 MAP REFERENCE  
**N/A**

PLAN NUMBER  
**FCW - 194**



Innisfail region  
The following waterways in the Innisfail region -

- Meunga Creek
- Wreck Creek
- Dallachy Creek
- Murray River
- Tully River
- Hull River
- Moresby River